

NOTICE!!

These documents have been scanned!

Do not place un-scanned documents beneath this notice!

Do not remove this notice from this file!

GPO Jacket No. 560-102
Print Order 61540
Rise Business Services, LLC
Job=AZ15 4/30/2019



Box Number= AZ15010



Claim Begin-End: AMC442391-AMC442435

1 Initial Receipt



AZ15010-19

AMC450400-AMC453366

United States Department of the Interior
Bureau of Land Management
 DIV OF LANDS, MINRLS & ENERGY
 ONE N CENTRAL AVE
 PHOENIX, AZ 85004 -4427
 Phone: 602-417-9200

Receipt

No: 3780301

Transaction #: 3887082	
Date of Transaction: 03/07/2017	
CUSTOMER:	
TRANS SUPERIOR RESOURCES, INC. 333 BRIDGE ST NW GRAND RAPIDS, MI 49504-5367 US	

ENTERED
 MAR 10 2017
 BY: *Rafan*

LINE #	QTY	DESCRIPTION	REMARKS	UNIT PRICE	TOTAL
1	45.00	LOCATABLE MINERALS / MINING CLAIMS- NEW, UNADJUD, ONE OR MORE AUTH NOS / NEW MINING CLAIM PROCESSING FEE CASES: AMC442391/\$20.00, AMC442392/\$20.00, AMC442393/\$20.00, AMC442394/\$20.00, AMC442395/\$20.00, AMC442396/\$20.00, AMC442397/\$20.00, AMC442398/\$20.00, AMC442399/\$20.00, AMC442400/\$20.00, AMC442401/\$20.00, AMC442402/\$20.00, AMC442403/\$20.00, AMC442404/\$20.00, AMC442405/\$20.00, AMC442406/\$20.00, AMC442407/\$20.00, AMC442408/\$20.00, AMC442409/\$20.00, AMC442410/\$20.00, AMC442411/\$20.00, AMC442412/\$20.00, AMC442413/\$20.00, AMC442414/\$20.00, AMC442415/\$20.00, AMC442416/\$20.00, AMC442417/\$20.00, AMC442418/\$20.00, AMC442419/\$20.00, AMC442420/\$20.00, AMC442421/\$20.00, AMC442422/\$20.00, AMC442423/\$20.00, AMC442424/\$20.00, AMC442425/\$20.00, AMC442426/\$20.00, AMC442427/\$20.00, AMC442428/\$20.00, AMC442429/\$20.00, AMC442430/\$20.00, AMC442431/\$20.00, AMC442432/\$20.00, AMC442433/\$20.00, AMC442434/\$20.00, AMC442435/\$20.00		- n/a -	900.00
		LOCATABLE MINERALS / MINING CLAIMS- NEW, UNADJUD, ONE OR MORE AUTH NOS / NEW MINING CLAIMS LOCATION FEE CASES: AMC442391/\$37.00, AMC442392/\$37.00, AMC442393/\$37.00, AMC442394/\$37.00,			

2	45.00	AMC442395/\$37.00, AMC442396/\$37.00, AMC442397/\$37.00, AMC442398/\$37.00, AMC442399/\$37.00, AMC442400/\$37.00, AMC442401/\$37.00, AMC442402/\$37.00, AMC442403/\$37.00, AMC442404/\$37.00, AMC442405/\$37.00, AMC442406/\$37.00, AMC442407/\$37.00, AMC442408/\$37.00, AMC442409/\$37.00, AMC442410/\$37.00, AMC442411/\$37.00, AMC442412/\$37.00, AMC442413/\$37.00, AMC442414/\$37.00, AMC442415/\$37.00, AMC442416/\$37.00, AMC442417/\$37.00, AMC442418/\$37.00, AMC442419/\$37.00, AMC442420/\$37.00, AMC442421/\$37.00, AMC442422/\$37.00, AMC442423/\$37.00, AMC442424/\$37.00, AMC442425/\$37.00, AMC442426/\$37.00, AMC442427/\$37.00, AMC442428/\$37.00, AMC442429/\$37.00, AMC442430/\$37.00, AMC442431/\$37.00, AMC442432/\$37.00, AMC442433/\$37.00, AMC442434/\$37.00, AMC442435/\$37.00		- n/a -	1665.00
3	45.00	LOCATABLE MINERALS / MINING CLAIMS- NEW, UNADJUD, ONE OR MORE AUTH NOS / NEW MINING CLAIMS MAINTENANCE FEE CASES: AMC442391/\$155.00, AMC442392/\$155.00, AMC442393/\$155.00, AMC442394/\$155.00, AMC442395/\$155.00, AMC442396/\$155.00, AMC442397/\$155.00, AMC442398/\$155.00, AMC442399/\$155.00, AMC442400/\$155.00, AMC442401/\$155.00, AMC442402/\$155.00, AMC442403/\$155.00, AMC442404/\$155.00, AMC442405/\$155.00, AMC442406/\$155.00, AMC442407/\$155.00, AMC442408/\$155.00, AMC442409/\$155.00, AMC442410/\$155.00, AMC442411/\$155.00, AMC442412/\$155.00, AMC442413/\$155.00, AMC442414/\$155.00, AMC442415/\$155.00, AMC442416/\$155.00, AMC442417/\$155.00, AMC442418/\$155.00, AMC442419/\$155.00, AMC442420/\$155.00, AMC442421/\$155.00, AMC442422/\$155.00, AMC442423/\$155.00, AMC442424/\$155.00, AMC442425/\$155.00, AMC442426/\$155.00, AMC442427/\$155.00, AMC442428/\$155.00, AMC442429/\$155.00, AMC442430/\$155.00, AMC442431/\$155.00, AMC442432/\$155.00, AMC442433/\$155.00, AMC442434/\$155.00, AMC442435/\$155.00		- n/a -	6975.00
TOTAL:				\$9,540.00	

PAYMENT INFORMATION

NOTE: Items will appear on credit card statement as "Bureau of Land Mgmt CO".

1	AMOUNT:	9540.00	POSTMARKED:	N/A
	TYPE:	CREDIT CARD	RECEIVED:	03/07/2017
	NAME:	TRANS SUPERIOR RESOURCES,INC. 333 BRIDGE ST NW GRAND RAPIDS MI 49504-5367 US		
	CARD NO:	XXXXXXXXXXXX1655	AUTH CODE:	007920
	NAME ON CARD:	GLEN ADAMS		
	EXPIRES:	07/2017		
	SIGNATURE:			

REMARKS

This receipt was generated by the automated BLM Collections and Billing System and is a paper representation of a portion of the official electronic record contained therein.

NOTICE!!

These documents have been scanned!

Do not place un-scanned documents beneath this notice!

Do not remove this notice from this file!

GPO Jacket No. 560-102
Print Order 61540
Rise Business Services, LLC
Job=AZ15 4/30/2019



Box Number= AZ15010



Claim Begin-End: AMC442391-AMC442435

2 Correspondence



AZ15010-19

AMC450400-AMC453366



United States Department of the Interior



BUREAU OF LAND MANAGEMENT
Arizona State Office
One North Central Avenue, Suite 800
Phoenix, Arizona 85004-4427
www.blm.gov/az/

NOV 16 2018

*1 copy
needed*

In Reply Refer To:
3830 (9200) BS
AMC442391, AMC443120

CERTIFIED MAIL - RETURN RECEIPT REQUESTED No. 9214 8901 9403 8375 1879 26

DECISION

TRANS SUPERIOR RESOURCES INC : This decision affects those claims
333 BRIDGE ST NW : shown in the block below.
GRAND RAPIDS, MI 49504-5367 :

AMC442392 - AMC442396, AMC442398 - AMC442400, AMC442402 - AMC442418,
AMC442421, AMC442422, AMC443121, AMC443122, AMC443125
BTT 2 - BTT 6, BTT 8 - BTT 28, BTT 31, BTT 32, BTT 35R, BTT 36R, BTT 40R

MINING CLAIMS DECLARED FORFEITED

The mining claims listed above have been declared forfeited as of September 1, 2018, for failure to timely file the required maintenance fee payment or small miner's maintenance fee waiver (waiver).

Claimants are required to pay an annual non-refundable maintenance fee of \$155 per 20 acres or portion thereof, or submit a waiver, on or before September 1 of each year. These requirements were established by 30 U.S.C. 28f-1, as amended, and 43 CFR 3834 and 3835.

Our records do not show receipt of a maintenance fee payment or small miner waiver filed on or before the due date. Therefore, the claims listed above are forfeited.

Reclamation Requirements

This decision does not relieve you of the liability for reclamation of all areas disturbed by your activities on lands covered by the subject mining claim(s) and/or site(s). After you complete the reclamation, you must notify the authorized officer of the appropriate surface managing agency so that the authorized officer may conduct a final site inspection and determine whether you may

be released from liability. If you fail to reclaim the land to the satisfaction of the authorized officer, the surface management agency may cite you for noncompliance under its surface management regulations. For land administered by the Bureau of Land Management (BLM), if you fail to reclaim the land to the satisfaction of the authorized officer as required in 43 CFR Subpart 3809, the BLM will issue an order of noncompliance under 43 CFR 3809.601(a). If you fail to comply with the non-compliance order, BLM may take further action under 43 CFR 3809.604. Failure to conduct reclamation is a prohibited act that may subject you to criminal penalties. See 43 CFR 3809.605(h) and 43 CFR 3809.700.

Appeal Procedures

This decision may be appealed to the Interior Board of Land Appeals, Office of the Secretary, in accordance with the regulations contained in 43 CFR, Part 4, and the enclosed Form 1842-1. If an appeal is taken, your notice of appeal must be filed in this office (at the above address) within 30 days from receipt of this decision. The appellant has the burden of showing that the decision appealed from is in error.

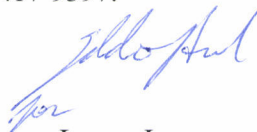
If you wish to file a petition pursuant to regulation 43 CFR 4.21 (58 FR 4939, January 19, 1993) for a stay of the effectiveness of this decision during the time that your appeal is being reviewed by the Board, the petition for a stay must accompany your notice of appeal. A petition for a stay is required to show sufficient justification based on the standards listed below. Copies of the notice of appeal and petition for a stay **must** also be submitted to each party named in this decision and to the Interior Board of Land Appeals and to the appropriate Office of the Solicitor (see 43 CFR 4.413) at the same time the original documents are filed with this office. If you request a stay, you have the burden of proof to demonstrate that a stay should be granted.

Standards for Obtaining a Stay

Except as otherwise provided by law or other pertinent regulation, a petition for a stay of a decision pending appeal shall show sufficient justification based on the following standards:

- (1) The relative harm to the parties if the stay is granted or denied,
- (2) The likelihood of the appellant's success on the merits,
- (3) The likelihood of immediate and irreparable harm if the stay is not granted, and
- (4) Whether the public interest favors granting the stay.

Please include your AMC serial number(s) on all correspondence. If additional information is required, please call Brent Squires at 602-417-9397.



Lucas Lucero
Deputy State Director
Lands, Minerals, and Energy Division

USPS CERTIFIED MAIL

US Department of the Interior
Bureau of Land Management
1 N Central Ave Ste 800
Phoenix, AZ 85004



9214 8901 9403 8375 1879 26

TRANS SUPERIOR RESOURCES INC
335 BRIDGE ST NW
GRAND RAPIDS MI 49504-5367

443120

CERTIFIED MAIL

AZ 852

repost

1/2018

POSTAGE

\$05.42⁰⁰

US OFFICIAL MAIL
\$300 Penalty
For Private Use

ZIP 85004

1L1101433



PHOENIX, ARIZONA

2018 DEC -3 P 3:34

RECEIVED
RHM AZ STATE OFFICE

NIXIE 482 DE 1

0011/30/18

RETURN TO SENDER
INSUFFICIENT ADDRESS
UNABLE TO FORWARD

BC: 85004442700

*2514-02321-21-38



85004>4427
40504-56679



United States Department of the Interior



BUREAU OF LAND MANAGEMENT
Arizona State Office
One North Central Avenue, Suite 800
Phoenix, Arizona 85004-4427
www.blm.gov/az/

NOV 15 2018

In Reply Refer To:
3830 (9200) BS
AMC442391, AMC443120

CERTIFIED MAIL - RETURN RECEIPT REQUESTED No. 9214 8901 9403 8375 1879 26

DECISION

TRANS SUPERIOR RESOURCES INC : This decision affects those claims
333 BRIDGE ST NW : shown in the block below.
GRAND RAPIDS, MI 49504-5367 :

AMC442392 - AMC442396, AMC442398 - AMC442400, AMC442402 - AMC442418,
AMC442421, AMC442422, AMC443121, AMC443122, AMC443125 ✓
BTT 2 - BTT 6, BTT 8 - BTT 28, BTT 31, BTT 32, BTT 35R, BTT 36R, BTT 40R

MINING CLAIMS DECLARED FORFEITED

The mining claims listed above have been declared forfeited as of September 1, 2018, for failure to timely file the required maintenance fee payment or small miner's maintenance fee waiver (waiver).

Claimants are required to pay an annual non-refundable maintenance fee of \$155 per 20 acres or portion thereof, or submit a waiver, on or before September 1 of each year. These requirements were established by 30 U.S.C. 28f-1, as amended, and 43 CFR 3834 and 3835.

Our records do not show receipt of a maintenance fee payment or small miner waiver filed on or before the due date. Therefore, the claims listed above are forfeited.

Reclamation Requirements

This decision does not relieve you of the liability for reclamation of all areas disturbed by your activities on lands covered by the subject mining claim(s) and/or site(s). After you complete the reclamation, you must notify the authorized officer of the appropriate surface managing agency so that the authorized officer may conduct a final site inspection and determine whether you may

be released from liability. If you fail to reclaim the land to the satisfaction of the authorized officer, the surface management agency may cite you for noncompliance under its surface management regulations. For land administered by the Bureau of Land Management (BLM), if you fail to reclaim the land to the satisfaction of the authorized officer as required in 43 CFR Subpart 3809, the BLM will issue an order of noncompliance under 43 CFR 3809.601(a). If you fail to comply with the non-compliance order, BLM may take further action under 43 CFR 3809.604. Failure to conduct reclamation is a prohibited act that may subject you to criminal penalties. See 43 CFR 3809.605(h) and 43 CFR 3809.700.

Appeal Procedures

This decision may be appealed to the Interior Board of Land Appeals, Office of the Secretary, in accordance with the regulations contained in 43 CFR, Part 4, and the enclosed Form 1842-1. If an appeal is taken, your notice of appeal must be filed in this office (at the above address) within 30 days from receipt of this decision. The appellant has the burden of showing that the decision appealed from is in error.

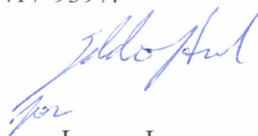
If you wish to file a petition pursuant to regulation 43 CFR 4.21 (58 FR 4939, January 19, 1993) for a stay of the effectiveness of this decision during the time that your appeal is being reviewed by the Board, the petition for a stay must accompany your notice of appeal. A petition for a stay is required to show sufficient justification based on the standards listed below. Copies of the notice of appeal and petition for a stay **must** also be submitted to each party named in this decision and to the Interior Board of Land Appeals and to the appropriate Office of the Solicitor (see 43 CFR 4.413) at the same time the original documents are filed with this office. If you request a stay, you have the burden of proof to demonstrate that a stay should be granted.

Standards for Obtaining a Stay


Except as otherwise provided by law or other pertinent regulation, a petition for a stay of a decision pending appeal shall show sufficient justification based on the following standards:

- (1) The relative harm to the parties if the stay is granted or denied,
- (2) The likelihood of the appellant's success on the merits,
- (3) The likelihood of immediate and irreparable harm if the stay is not granted, and
- (4) Whether the public interest favors granting the stay.

Please include your AMC serial number(s) on all correspondence. If additional information is required, please call Brent Squires at 602-417-9397.



Lucas Lucero
Deputy State Director
Lands, Minerals, and Energy Division



United States Department of the Interior

BUREAU OF LAND MANAGEMENT

Arizona State Office

One North Central Avenue, Suite 800

Phoenix, Arizona 85004-4427

www.blm.gov/az/

OCT 03 2018



In Reply Refer To:
3800 (9200) BS
AMC442391

CERTIFIED MAIL – RETURN RECEIPT REQUESTED 9214 8901 9403 8373 5334 80

NOTICE

DECONCINI, MCDONALD, YETWIN & LACY PC : This Decision Affects Those Claims
2525 E BROADWAY BLVD STE 200 : Shown in the Block Below.
TUCSON, AZ 85716 :

AMC442391-399, AMC442401, AMC442419-420, AMC442423-426, AMC443120
BTT 1-9, BTT 11, BTT 29-30, BTT 33, BTT 37, BTT 41, BTT 42, BTT 34R

Transfer(s) Not Processed

A conveyance document to transfer ownership of the mining claim(s) listed above was received by the Bureau of Land Management (BLM) Arizona State Office. The transfer(s) of ownership cannot be processed for the following reason(s):


Your quit claim deed indicates your intent to transfer ownership of the listed claims from TRANS SUPERIOR RESOURCES, INC. to HUGHES FAMILY TRUST and NICK M. HUGHES. If Nick Hughes is being identified as the trustee of the Hughes Family Trust, rather than a separate owner, please provide documentation indicating his authority as trustee or provide an additional \$170.00 to process the transfer for two owners.

If appropriate, please submit a corrected conveyance document, required documents, or additional fees, within 30 days of your receipt of this notice. If the required information is not received within the 30-day timeframe, no further action will be taken, and the BLM will retain the non-refundable processing fees submitted.

If additional information is required, please contact Brent Squires at 602-417-9397. Please include your AMC serial number(s) on all correspondence.

A handwritten signature in black ink, appearing to read 'Lucas Lucero', written in a cursive style.

Lucas Lucero
Deputy State Director
Lands, Minerals and Energy Division



DECONCINI, DONALD YETWIN & LACY

A PROFESSIONAL CORPORATION
ATTORNEYS AT LAW

2525 EAST BROADWAY BOULEVARD • SUITE 200 • TUCSON, ARIZONA 85716-5300
(520) 322-5000 • (520) 322-5585 (FAX)

AMC 442391
443120

DMYL.COM

PAUL M. TILLEY
ptilley@dmyl.com

2525 EAST BROADWAY BOULEVARD • SUITE 200
TUCSON, ARIZONA 85716-5300
(520) 322-5000 • (520) 322-5585 (Fax)

WWW.DECONCINIMCDONALD.COM

August 21, 2018

Via Certified Mail - Return Receipt Requested

Arizona State Office
Bureau of Land Management
Attention: Public Room
One North Central Avenue, Suite 800
Phoenix, AZ 85004-4427

RECEIVED
BLM AZ STATE OFFICE
2018 AUG 23 P 2:44
PHOENIX, ARIZONA

RE: Notice of Transfer of Interest

Ladies and Gentlemen:

Notice is hereby given pursuant to 43 C.F.R. § 3833.32(b) that, by the enclosed Quitclaim Deed dated August 9, 2018, Trans Superior Resources, Inc., a Michigan corporation, has transferred its interest in seventeen (17) unpatented lode mining claims (the "Claims") to the Hughes Family Trust, dated 23 April 1998, and Nick M. Hughes whose address is 32 West Verde Lane, Tempe, AZ, 85284-1322.

1. The Claims transferred are in Mohave County, Arizona, the names of which and the serial numbers assigned to each claim are set forth in Exhibit A of the enclosed Quitclaim Deed.
2. The name and mailing address of the entity to which the claims have been transferred is:
Hughes Family Trust, dated 23 April 1998, and Nick M. Hughes
32 West Verde Lane
Tempe, AZ, 85284-1322
3. A check in the amount of \$170.00 is enclosed to cover the fee for the transfer of the seventeen (17) claims as indicated on the table at 43 C.F.R. § 3830.21.

Please do not hesitate to contact this office if you have any questions.

Sincerely,

Paul M. Tilley

pmt
E:\FILES\DOCS\BITT04\160922\DOC\12Y7055.DOCX

ENTERED
NOV 01 2018
BY: PDS

4245154

When recorded, return to:
John C. Lacy
DeConcini McDonald
Yetwin & Lacy, P.C.
2525 E. Broadway Blvd., Suite 200
Tucson, Arizona 85716


Exempt from affidavit of value per A.R.S. § 11-1134.A.6

QUITCLAIM DEED

TRANS SUPERIOR RESOURCES, INC., a Michigan corporation, whose address is 333 Bridge Street NW, Grand Rapids, MI 49504, the "Grantor," for and in consideration of Ten Dollars (\$10.00) and other valuable consideration, does hereby quitclaim to **HUGHES FAMILY TRUST dated April 23, 1998**, and **NICK M. HUGHES** whose address is 32 West Verde Lane, Tempe, AZ, 85284-1322, the "Grantee," all of its right, title and interest in and to the unpatented mining claims situated in the Peacock Mining District, Mohave County, Arizona (the "Claims"), the location notices of which are of record in said county, and in the records of the Arizona State Office of the Bureau of Land Management under the file numbers indicated on the attached Exhibit A.

DATED this 9 day of August, 2018.

TRANS SUPERIOR RESOURCES, INC.

By: 
Michael S. Carr, President

PROV OF BRITISH COLUMBIA)
CANADA) ss.

RECEIVED
BLM STATE OFFICE
2018 AUG 23 P 2:40
PHOENIX, ARIZONA

The foregoing document was acknowledged before me, the undersigned Notary public, this 9th day of August, 2018, by Michael Carr, the President of **TRANS SUPERIOR RESOURCES, INC.**, a Michigan corporation, for and on behalf of the corporation.



Notary Public

ARI M. SHACK
Barrister & Solicitor
Suite 1130, 400 Burrard Street
Vancouver, BC V6C 3A6
Tel: 604.681.5885

Nick Hughes

442391-399 ✓✓

442401 ✓✓

442419-420 ✓✓

442423 ✓✓

Rec# #

443120 ✓✓

429 4968

442424-426 ✓✓

Hughes Family Trust

442391-399 ✓✓

442401 ✓✓

442419-420 ✓✓

442423 ✓✓

443120 ✓✓

Rec# #
424 5154

442424-426 ✓✓

EXHIBIT A

The following unpatented lode mining claims are situated in the Peacock Mountain Mining District, the names of which, the place of record of the location notices thereof in the Official Records of Mohave County and the serial number assigned by the Arizona State Office of the Bureau of Land Management are as follows:

Claim Name	Location Date	Mohave County Recording Info	AMC BLM#
BTT 1	01/05/2017	2017005052	AMC442391
BTT 2	01/02/2017	2017005053	AMC442392
BTT 3	01/02/2017	2017005054	AMC442393
BTT 4	01/02/2017	2017005055	AMC442394
BTT 5	01/02/2017	2017005056	AMC442395
BTT 6	01/02/2017	2017005057	AMC442396
BTT 7	01/02/2017	2017005058	AMC442397
BTT 8	01/02/2017	2017005059	AMC442398
BTT 9	12/30/2016	2017005060	AMC442399
BTT 11	12/30/2016	2017005062	AMC442401
BTT 29	01/07/2017	2017005080	AMC442419
BTT 30	01/13/2017	2017005081	AMC442420
BTT 33	01/17/2017	2017005084	AMC442423
BTT 34R	03/07/2017	2017011362	AMC443120
BTT 37	01/07/2017	2017005088	AMC442424
BTT 41	01/17/2017	2017005092	AMC442425
BTT 42	01/17/2017	2017005093	AMC442426

RECEIVED
 BLM AZ STATE OFFICE
 2018 AUG 23 P 2:43
 PHOENIX, ARIZONA

Kathy Smith
DeConcini McDonald Yetwin & Lacy
2525 E. Broadway Blvd.
#200
Tucson, AZ 85004

CERTIFIED MAIL®



9414 7266 9904 2121 3549 99

RETURN RECEIPT REQUESTED

neopostSM
08/21/2018
US POSTAGE

FIRST-CLASS MAIL
\$07.41⁰⁰



ZIP 85716
041L11236589

RECEIVED
BLM AZ STATE OFFICE
2018 AUG 23 P 2:44
PHOENIX, ARIZONA



Arizona State Office
Bureau of Land Management
Attention: Public Room
One North Central Avenue, Suite 800
Phoenix, AZ 85004-4427



United States Department of the Interior
Bureau of Land Management
 DIV OF LANDS, MINRLS & ENERGY
 ONE N CENTRAL AVE
 PHOENIX, AZ 85004 -4427
 Phone: 602-417-9200

Receipt

No: 4245154

Transaction #: 4360604	
Date of Transaction: 08/27/2018	
CUSTOMER:	
DECONCINI MCDONALD YETWIN & LACY P C 2525 E BROADWAY BLVD STE 200 TUCSON, AZ 85716-5350 US	

LINE #	QTY	DESCRIPTION	REMARKS	UNIT PRICE	TOTAL
1	1.00	LOCATABLE MINERALS / MINING CLAIMS- NOT NEW-UNADJUD, ONE AUTH NO. ONLY / MINING CLAIM MONEY RECEIVED CASES: AMC442391/\$170.00	TRF/7	- n/a -	170.00
TOTAL:					\$170.00

PAYMENT INFORMATION			
1	AMOUNT:	170.00	POSTMARKED: N/A
	TYPE:	CHECK	RECEIVED: 08/23/2018
	CHECK NO:	067748	
	NAME:	DECONCINI MCDONALD YETWIN & LACY P C 2525 E BROADWAY BLVD STE 200 TUCSON AZ 85716-5350 US	

REMARKS

This receipt was generated by the automated BLM Collections and Billing System and is a paper representation of a portion of the official electronic record contained therein.

NOTICE!!

These documents have been scanned!

Do not place un-scanned documents beneath this notice!

Do not remove this notice from this file!

GPO Jacket No. 560-102
Print Order 61540
Rise Business Services, LLC
Job=AZ15 4/30/2019



Box Number= AZ15010



Claim Begin-End: AMC442391-AMC442435

3 Transfers



AZ15010-19

AMC450400-AMC453366



DECONCINI / DONALD YETWIN & LACY

**A PROFESSIONAL CORPORATION
ATTORNEYS AT LAW**

2525 EAST BROADWAY BOULEVARD • SUITE 200 • TUCSON, ARIZONA 85716-5300
(520) 322-5000 • (520) 322-5585 (FAX)

Amc442391
443120

DMYL.COM

DENISE M. BAINTON
LISA J. BOWEY
ALICE W. CALLISON
BARRY M. COREY
JODY A. CORRALES
PETER B. GOLDMAN
NATHAN B. HANNAH
STEVEN J. ITKIN
JAMES A. JUTRY
JOHN C. LACY
ZELMA LETARTE
KATHRYN B. NELSON

RYAN D. O'NEAL
JOHN C. RICHARDSON
LISA ANNE SMITH
SPENCER A. SMITH
SESALY O. STAMPS
TYLER H. STANTON
JAMES M. SUSA
PAUL M. TILLEY
MEGAN J. TROC
GARY F. URMAN
MICHAEL R. URMAN

FIRM FOUNDERS:
EVO A. DECONCINI (1901-1986)
JOHN R. McDONALD (1933-2012)
DENNIS W. DECONCINI

PHOENIX OFFICE:
7310 NORTH 16TH STREET, SUITE 205
PHOENIX, ARIZONA 85020
(602) 282-0500
FAX: (602) 282-0520

OF COUNSEL:
RICHARD M. YETWIN
BARRON & ASSOCIATES, P.C. - JOHN H. BARRON, III

October 25, 2018

PLEASE REPLY TO TUCSON
KSMITH@DMYL.COM

Via Certified Mail - Return Receipt Requested

Arizona State Office
Bureau of Land Management
Attention: **Brent Squires**
One North Central Avenue, Suite 800
Phoenix, AZ 85004-4427

**RE: 3800 (9200) BS
AMC442391**

RECEIVED
BLM ARIZONA SERVICE
2018 OCT 29 P 3:02
PHOENIX, ARIZONA

Dear Mr. Squires:

Pursuant to your letter regarding the transfer of claims from Trans Superior Resources, Inc., to the Hughes Family Trust and Nick M. Hughes, enclosed is a check in the amount of \$170.00 as additional fees to process the transfer of ownership for two separate owners.

If you have any additional questions or concerns, please do not hesitate to contact me.

Sincerely,

Katheryn A. Smith, CP
Certified Paralegal

Encl.

cc Michael Carr (via email)

I:\FILES\DOCS\BITT04\160922\EMAIL\1391648.DOCX

ENTERED
NOV 01 2018
BY: **BS**

4294968

DeConcini McDonald Yetwin & Lacy, PC
2525 E. Broadway Blvd.
Suite 200
Tucson, AZ 85716

CERTIFIED MAIL®

8500484427 0041



9414 7266 9904 2121 3550 19

RETURN RECEIPT REQUESTED

neopost
10/25/2018
US POSTAGE

FIRST-CLASS MAIL

\$06.67⁰⁰



ZIP 85716
041L11236589

RECEIVED
BLM
2010 OCT 29 P 3:02
PHOENIX, ARIZONA

Arizona State Office
Bureau of Land Management
Attention: Brent Squires
One North Central Avenue, Suite 800
Phoenix, AZ 85004-4427

Thank you for using Return Receipt Service

RETURN RECEIPT REQUESTED
USPS® MAIL CARRIER
DETACH ALONG PERFORATION

Thank you for using Return Receipt Service

FOLD AND TEAR THIS WAY

PLACE STICKER AT TOP OF ENVELOPE TO THE RIGHT
OF THE RETURN ADDRESS. FOLD AT DOTTED LINE

United States Department of the Interior
Bureau of Land Management
 DIV OF LANDS, MINRLS & ENERGY
 ONE N CENTRAL AVE
 PHOENIX, AZ 85004 -4427
 Phone: 602-417-9200

Receipt

No: 4294968

Transaction #: 4411109	
Date of Transaction: 10/30/2018	
CUSTOMER:	
DECONCINI MCDONALD YETWIN & LACY P C 2525 E BROADWAY BLVD STE 200 TUCSON,AZ 85716-5350 US	

LINE #	QTY	DESCRIPTION	REMARKS	UNIT PRICE	TOTAL
1	1.00	LOCATABLE MINERALS / MINING CLAIMS-NOT NEW-UNADJUD,ONE AUTH NO. ONLY / MINING CLAIM MONEY RECEIVED CASES: AMC442391/\$170.00	ADDITIONAL TRANSFER FEES	- n/a -	170.00
TOTAL:					\$170.00

PAYMENT INFORMATION			
1	AMOUNT:	170.00	POSTMARKED: N/A
	TYPE:	CHECK	RECEIVED: 10/29/2018
	CHECK NO:	001600	
	NAME:	BITTERROT RESOURCES LTD 206 - B - 1571 BELLEVUE AVE WEST VANCOUVER BC V7V 1A6 CA	

REMARKS

This receipt was generated by the automated BLM Collections and Billing System and is a paper representation of a portion of the official electronic record contained therein.

NOTICE!!

These documents have been scanned!

Do not place un-scanned documents beneath this notice!

Do not remove this notice from this file!

GPO Jacket No. 560-102
Print Order 61540
Rise Business Services, LLC
Job=AZ15 4/30/2019



Box Number= AZ15010



Claim Begin-End: AMC442391-AMC442435

4 Annual Filings



AZ15010-19

AMC450400-AMC453366

442391
443120

RECEIVED
BLM AZ STATE OFFICE
2018 NOV 23 P 2:50
PHOENIX, ARIZONA

NOTICE OF INTENTION TO HOLD MINING CLAIMS/SITES

When Recorded Return Document to:

THE HUGHES FAMILY TRUST
32 W. VERDE LANE
TEMPE, AZ 85284-1322

BLM
Date
Stamp

Check here if this is a change of address.

Telephone: 602-677-0649

E-mail Address: nhughes36@cox.net

I (We) intend to hold the claims(s) and/or site(s) listed below for the calendar year 2019, and I (We) have filed or will file a Notice of Intent to Hold in the county where the claim (s) is located.

Reason for filing a Notice of Intent to Hold instead of an assessment work filing (check one):

- Maintenance fee was paid to maintain claim(s) during this assessment year.
- Mill or tunnel sites.
- Claim(s) was located during the current assessment year.
- BLM has deferred assessment work (attach copy of decision granting deferment, or pending petition for deferment including date petition was filed.)

Line No.	AMC NUMBER	CLAIM/SITE NAME	COUNTY RECORDER DATA (If available)	TWP	RNG	SEC
1	442391	BTT-1		23N	14W	21
2	442425	BTT-41		23N	14W	21
3	442420	BTT-30		23N	14W	21, 28
4	442423	BTT-33		23N	14W	21
5	443120	BTT-34R		23N	14W	21, 28
6	442424	BTT-37		23N	14W	21
7	442419	BTT-29		23N	14W	21, 28
8	442426	BTT-42		23N	14W	20, 21
9	442401	BTT-11		23N	14W	28
10	442397	BTT-7		23N	14W	28

Form: MCF110
Revised July 2014
Page 1 of 2

442397
443120
DEC 18 2018
BY: RAM

SENT NOTICE FOR ADDL
\$50.00 11/30/18 RAM

NOTICE OF INTENTION TO HOLD MINING CLAIMS/SITES
page 2

RECEIVED
BLM AZ STATE OFFICE
2010 NOV 23 P 2:55
PHOENIX, ARIZONA
BLM
Date
Stamp

1. State of Arizona, County of MOHAVE
2. I (Name) THE HUGIFES FAMILY TRUST
3. Reside at (Address) 32 W. VERDE LANE
- City TEMPE County MARICOPA State AZ Zip 85284-1372 being duly sworn, depose and say that I am a citizen of the United States, more than eighteen years of age, that all of the facts set forth in this notice, subject to the provisions and penalties of 18 U.S.C. 1001 pertaining to the filing of false, fictitious, or fraudulent statements with the United States, are true and correct according to the best of my knowledge, information and belief.
4. Owner's name and address (If not shown in Items 1-3 above). _____
5. Dated: 11/20/18 Signature: Michael M. Hughey TRUSTEE

Bureau of Land Management
Arizona State Office
www.blm.gov/az

No. of Claims: _____ x \$10 = _____
Check No: _____ Init. _____
Receipt No.: _____
For BLM Use Only



Nicholas Hughes
 32 W Verde Ln.
 Tempe, AZ 85284-1322

PHOENIX AZ 850

03 DEC 2010 PM 5 L



Department of Interior/BLM
 Arizona State Office
 One North Central Avenue, Suite
 800
 Phoenix, Arizona 85004-4427

#4327476

AMC 44 2391

85004-442700

PHOENIX, ARIZONA

2010 DEC -4 P 1:50

RECEIVED
 BLM AZ STATE OFFICE



United States Department of the Interior

Bureau of Land Management

DIV OF LANDS, MINRLS & ENERGY

ONE N CENTRAL AVE

PHOENIX, AZ 85004 -4427

Phone: 602-417-9200

Receipt

No:

4316072

Transaction #: 4432518	
Date of Transaction: 11/26/2018	
CUSTOMER:	
NICK M HUGHES 32 W VERDE LN TEMPE, AZ 85284-1322 US	

LINE #	QTY	DESCRIPTION	REMARKS	UNIT PRICE	TOTAL
1	1.00	LOCATABLE MINERALS / MINING CLAIMS- NOT NEW-UNADJUD, ONE AUTH NO. ONLY / MINING CLAIM MONEY RECEIVED CASES: AMC442391/\$100.00	NOI 2018/10	- n/a -	100.00
TOTAL:					\$100.00

PAYMENT INFORMATION			
1	AMOUNT:	100.00	POSTMARKED: N/A
	TYPE:	CHECK	RECEIVED: 11/23/2018
	CHECK NO:	1212	
	NAME:	HUGHES, NICK M 32 W VERDE LN TEMPE AZ 85284-1322 US	

REMARKS
THERE HAS BEEN A FEE INCREASE/PLEASE REVIEW ENCLOSED FLYER/THANK YOU

This receipt was generated by the automated BLM Collections and Billing System and is a paper representation of a portion of the official electronic record contained therein.

*extra \$10 transfeeb
manually AD
11/19/18*

Nicholas Hughes
32 W Verde Ln.
Tempe, AZ 85284-1322

PHOENIX AZ 852

20 NOV 2018 PM 3 L



Department of Interior/BLM
Arizona State Office
One North Central Avenue, Suite
800
Phoenix, Arizona 85004-4427

RECEIVED
BLM AZ STATE OFFICE
2010 NOV 23 P 2:54
PHOENIX, ARIZONA

85004-442700



United States Department of the Interior
Bureau of Land Management
 DIV OF LANDS, MINRLS & ENERGY
 ONE N CENTRAL AVE
 PHOENIX, AZ 85004 -4427
 Phone: 602-417-9200

Receipt

No: 4327476

Transaction #: 4444092	
Date of Transaction: 12/06/2018	
CUSTOMER:	
NICK M HUGHES 32 W VERDE LN TEMPE, AZ 85284-1322 US	

LINE #	QTY	DESCRIPTION	REMARKS	UNIT PRICE	TOTAL
1	1.00	LOCATABLE MINERALS / MINING CLAIMS-NOT NEW-UNADJUD, ONE AUTH NO. ONLY / MINING CLAIM MONEY RECEIVED CASES: AMC442391/\$50.00	ADDITIONAL FEES	- n/a -	50.00
TOTAL:					\$50.00

PAYMENT INFORMATION			
1	AMOUNT:	50.00	POSTMARKED: N/A
	TYPE:	CHECK	RECEIVED: 12/04/2018
	CHECK NO:	1213	
	NAME:	HUGHES, NICK M 32 W VERDE LN TEMPE AZ 85284-1322 US	

REMARKS

This receipt was generated by the automated BLM Collections and Billing System and is a paper representation of a portion of the official electronic record contained therein.

\$5.00 transferred manually - 12/19/18 AD

DEPARTMENT OF THE INTERIOR
BUREAU OF LAND MANAGEMENT
MINING CLAIMS

Run Date/Time: 9/26/2018

MC Maintenance Fees Paid Through the BLM Pay Portal
(by Date Paid)

Page 2 Of 8

CBS Receipt: 4249575

Printed For Lead File # **AMC442391**

Agency Tracking ID: 1535581617

Assessment Year: 2019

Number of BLM Serial Nr: 57

Paid On: 8/29/2018

Total Amount Paid: \$8,835.00

Claim Name	BLM Serial No	Lead File No	Amount Paid
BTT 43	AMC442427	AMC442391	\$155.00
BTT 44	AMC442428	AMC442391	\$155.00
BTT 45	AMC442429	AMC442391	\$155.00
BTT 46	AMC442430	AMC442391	\$155.00
BTT 47	AMC442431	AMC442391	\$155.00
BTT 48	AMC442432	AMC442391	\$155.00
BTT 49	AMC442433	AMC442391	\$155.00
BTT 50	AMC442434	AMC442391	\$155.00
BTT 51	AMC442435	AMC442391	\$155.00
BTT 38R	AMC443123	AMC443120	\$155.00
BTT 39R	AMC443124	AMC443120	\$155.00
BTT 52	AMC444110	AMC444110	\$155.00
BTT 53	AMC444111	AMC444110	\$155.00
BTT 54	AMC444112	AMC444110	\$155.00
BTT 55	AMC444113	AMC444110	\$155.00
BTT 56	AMC444114	AMC444110	\$155.00
BTT 57	AMC444115	AMC444110	\$155.00
BTT 58	AMC444116	AMC444110	\$155.00
BTT 59	AMC444117	AMC444110	\$155.00
BTT 60	AMC444118	AMC444110	\$155.00
BTT 61	AMC444119	AMC444110	\$155.00
BTT 62	AMC444120	AMC444110	\$155.00
BTT 63	AMC444121	AMC444110	\$155.00
BTT 64	AMC444122	AMC444110	\$155.00
BTT 65	AMC444123	AMC444110	\$155.00
BTT 66	AMC444124	AMC444110	\$155.00
BTT 67	AMC444125	AMC444110	\$155.00

NO WARRANTY IS MADE BY BLM FOR USE OF THE DATA FOR PURPOSES NOT INTENDED BY BLM

DEPARTMENT OF THE INTERIOR
BUREAU OF LAND MANAGEMENT
MINING CLAIMS

Run Date/Time: 9/26/2018

MC Maintenance Fees Paid Through the BLM Pay Portal
(by Date Paid)

Page 3 Of 8

BTT 68	AMC444126	AMC444110	\$155.00
BTT 69	AMC444127	AMC444110	\$155.00
BTT 70	AMC444128	AMC444110	\$155.00
BTT 71	AMC444129	AMC444110	\$155.00
BTT 72	AMC444130	AMC444110	\$155.00
BTT 73	AMC444131	AMC444110	\$155.00
BTT 74	AMC444132	AMC444110	\$155.00
BTT 75	AMC444133	AMC444110	\$155.00
BTT 76	AMC444134	AMC444110	\$155.00
BTT 77	AMC444135	AMC444110	\$155.00
BTT 78	AMC444136	AMC444110	\$155.00
BTT 79	AMC444137	AMC444110	\$155.00
BTT 80	AMC444138	AMC444110	\$155.00
BTT 81	AMC444139	AMC444110	\$155.00
BTT 82	AMC444140	AMC444110	\$155.00
BTT 83	AMC444141	AMC444110	\$155.00
BTT 84	AMC444142	AMC444110	\$155.00
BTT 85	AMC444143	AMC444110	\$155.00
BTT 86	AMC444144	AMC444110	\$155.00
BTT 87	AMC444145	AMC444110	\$155.00
BTT 88	AMC444146	AMC444110	\$155.00
BTT 89	AMC444147	AMC444110	\$155.00
BTT 90	AMC444148	AMC444110	\$155.00
BTT 91	AMC444149	AMC444110	\$155.00
BTT 92	AMC444150	AMC444110	\$155.00
BTT 93	AMC444151	AMC444110	\$155.00
BTT 94	AMC444152	AMC444110	\$155.00
BTT 95	AMC444153	AMC444110	\$155.00
BTT 96	AMC444154	AMC444110	\$155.00
BTT 97	AMC444155	AMC444110	\$155.00

DEPARTMENT OF THE INTERIOR
BUREAU OF LAND MANAGEMENT
MINING CLAIMS

Run Date/Time: 9/26/2018

MC Maintenance Fees Paid Through the BLM Pay Portal
(by Date Paid)

Page 4 Of 8

CBS Receipt: 4249575

Printed For Lead File # AMC443120

Agency Tracking ID: 1535581617

Assessment Year: 2019

Number of BLM Serial Nr: 57

Paid On: 8/29/2018

Total Amount Paid: \$8,835.00

Claim Name	BLM Serial No	Lead File No	Amount Paid
BTT 43	AMC442427	AMC442391	\$155.00
BTT 44	AMC442428	AMC442391	\$155.00
BTT 45	AMC442429	AMC442391	\$155.00
BTT 46	AMC442430	AMC442391	\$155.00
BTT 47	AMC442431	AMC442391	\$155.00
BTT 48	AMC442432	AMC442391	\$155.00
BTT 49	AMC442433	AMC442391	\$155.00
BTT 50	AMC442434	AMC442391	\$155.00
BTT 51	AMC442435	AMC442391	\$155.00
BTT 38R	AMC443123	AMC443120	\$155.00
BTT 39R	AMC443124	AMC443120	\$155.00
BTT 52	AMC444110	AMC444110	\$155.00
BTT 53	AMC444111	AMC444110	\$155.00
BTT 54	AMC444112	AMC444110	\$155.00
BTT 55	AMC444113	AMC444110	\$155.00
BTT 56	AMC444114	AMC444110	\$155.00
BTT 57	AMC444115	AMC444110	\$155.00
BTT 58	AMC444116	AMC444110	\$155.00
BTT 59	AMC444117	AMC444110	\$155.00
BTT 60	AMC444118	AMC444110	\$155.00
BTT 61	AMC444119	AMC444110	\$155.00
BTT 62	AMC444120	AMC444110	\$155.00
BTT 63	AMC444121	AMC444110	\$155.00
BTT 64	AMC444122	AMC444110	\$155.00

NO WARRANTY IS MADE BY BLM FOR USE OF THE DATA FOR PURPOSES NOT INTENDED BY BLM

DEPARTMENT OF THE INTERIOR
BUREAU OF LAND MANAGEMENT
MINING CLAIMS

Run Date/Time: 9/26/2018

MC Maintenance Fees Paid Through the BLM Pay Portal
(by Date Paid)

Page 5 Of 8

BTT 65	AMC444123	AMC444110	\$155.00
BTT 66	AMC444124	AMC444110	\$155.00
BTT 67	AMC444125	AMC444110	\$155.00
BTT 68	AMC444126	AMC444110	\$155.00
BTT 69	AMC444127	AMC444110	\$155.00
BTT 70	AMC444128	AMC444110	\$155.00
BTT 71	AMC444129	AMC444110	\$155.00
BTT 72	AMC444130	AMC444110	\$155.00
BTT 73	AMC444131	AMC444110	\$155.00
BTT 74	AMC444132	AMC444110	\$155.00
BTT 75	AMC444133	AMC444110	\$155.00
BTT 76	AMC444134	AMC444110	\$155.00
BTT 77	AMC444135	AMC444110	\$155.00
BTT 78	AMC444136	AMC444110	\$155.00
BTT 79	AMC444137	AMC444110	\$155.00
BTT 80	AMC444138	AMC444110	\$155.00
BTT 81	AMC444139	AMC444110	\$155.00
BTT 82	AMC444140	AMC444110	\$155.00
BTT 83	AMC444141	AMC444110	\$155.00
BTT 84	AMC444142	AMC444110	\$155.00
BTT 85	AMC444143	AMC444110	\$155.00
BTT 86	AMC444144	AMC444110	\$155.00
BTT 87	AMC444145	AMC444110	\$155.00
BTT 88	AMC444146	AMC444110	\$155.00
BTT 89	AMC444147	AMC444110	\$155.00
BTT 90	AMC444148	AMC444110	\$155.00
BTT 91	AMC444149	AMC444110	\$155.00
BTT 92	AMC444150	AMC444110	\$155.00
BTT 93	AMC444151	AMC444110	\$155.00
BTT 94	AMC444152	AMC444110	\$155.00
BTT 95	AMC444153	AMC444110	\$155.00
BTT 96	AMC444154	AMC444110	\$155.00
BTT 97	AMC444155	AMC444110	\$155.00

DEPARTMENT OF THE INTERIOR
BUREAU OF LAND MANAGEMENT
MINING CLAIMS

Run Date/Time: 9/26/2018

MC Maintenance Fees Paid Through the BLM Pay Portal
(by Date Paid)

Page 6 Of 8

CBS Receipt: 4249575

Printed For Lead File # AMC444110

Agency Tracking ID: 1535581617

Assessment Year: 2019

Number of BLM Serial Nr: 57

Paid On: 8/29/2018

Total Amount Paid: \$8,835.00

Claim Name	BLM Serial No	Lead File No	Amount Paid
BTT 43	AMC442427	AMC442391	\$155.00
BTT 44	AMC442428	AMC442391	\$155.00
BTT 45	AMC442429	AMC442391	\$155.00
BTT 46	AMC442430	AMC442391	\$155.00
BTT 47	AMC442431	AMC442391	\$155.00
BTT 48	AMC442432	AMC442391	\$155.00
BTT 49	AMC442433	AMC442391	\$155.00
BTT 50	AMC442434	AMC442391	\$155.00
BTT 51	AMC442435	AMC442391	\$155.00
BTT 38R	AMC443123	AMC443120	\$155.00
BTT 39R	AMC443124	AMC443120	\$155.00
BTT 52	AMC444110	AMC444110	\$155.00
BTT 53	AMC444111	AMC444110	\$155.00
BTT 54	AMC444112	AMC444110	\$155.00
BTT 55	AMC444113	AMC444110	\$155.00
BTT 56	AMC444114	AMC444110	\$155.00
BTT 57	AMC444115	AMC444110	\$155.00
BTT 58	AMC444116	AMC444110	\$155.00
BTT 59	AMC444117	AMC444110	\$155.00
BTT 60	AMC444118	AMC444110	\$155.00
BTT 61	AMC444119	AMC444110	\$155.00
BTT 62	AMC444120	AMC444110	\$155.00
BTT 63	AMC444121	AMC444110	\$155.00
BTT 64	AMC444122	AMC444110	\$155.00

NO WARRANTY IS MADE BY BLM FOR USE OF THE DATA FOR PURPOSES NOT INTENDED BY BLM

**DEPARTMENT OF THE INTERIOR
BUREAU OF LAND MANAGEMENT
MINING CLAIMS**

Run Date/Time: 9/26/2018

**MC Maintenance Fees Paid Through the BLM Pay Portal
(by Date Paid)**

Page 7 Of 8

BTT 65	AMC444123	AMC444110	\$155.00
BTT 66	AMC444124	AMC444110	\$155.00
BTT 67	AMC444125	AMC444110	\$155.00
BTT 68	AMC444126	AMC444110	\$155.00
BTT 69	AMC444127	AMC444110	\$155.00
BTT 70	AMC444128	AMC444110	\$155.00
BTT 71	AMC444129	AMC444110	\$155.00
BTT 72	AMC444130	AMC444110	\$155.00
BTT 73	AMC444131	AMC444110	\$155.00
BTT 74	AMC444132	AMC444110	\$155.00
BTT 75	AMC444133	AMC444110	\$155.00
BTT 76	AMC444134	AMC444110	\$155.00
BTT 77	AMC444135	AMC444110	\$155.00
BTT 78	AMC444136	AMC444110	\$155.00
BTT 79	AMC444137	AMC444110	\$155.00
BTT 80	AMC444138	AMC444110	\$155.00
BTT 81	AMC444139	AMC444110	\$155.00
BTT 82	AMC444140	AMC444110	\$155.00
BTT 83	AMC444141	AMC444110	\$155.00
BTT 84	AMC444142	AMC444110	\$155.00
BTT 85	AMC444143	AMC444110	\$155.00
BTT 86	AMC444144	AMC444110	\$155.00
BTT 87	AMC444145	AMC444110	\$155.00
BTT 88	AMC444146	AMC444110	\$155.00
BTT 89	AMC444147	AMC444110	\$155.00
BTT 90	AMC444148	AMC444110	\$155.00
BTT 91	AMC444149	AMC444110	\$155.00
BTT 92	AMC444150	AMC444110	\$155.00
BTT 93	AMC444151	AMC444110	\$155.00
BTT 94	AMC444152	AMC444110	\$155.00
BTT 95	AMC444153	AMC444110	\$155.00
BTT 96	AMC444154	AMC444110	\$155.00
BTT 97	AMC444155	AMC444110	\$155.00

**DEPARTMENT OF THE INTERIOR
BUREAU OF LAND MANAGEMENT
MINING CLAIMS**

Run Date/Time: 9/26/2018

MC Maintenance Fees Paid Through the BLM Pay Portal
(by Date Paid)

Page 8 Of 8

United States Department of the Interior

Bureau of Land Management
 BUSINESS & SUPPORT SVCS DIV
 ONE N CENTRAL AVE SUITE 800
 PHOENIX, AZ 85004 -4427
 Phone: 602-417-9200

Receipt

No: 4249575

Transaction #: 4365061	
Date of Transaction: 08/29/2018	
CUSTOMER:	
MICHAEL S. CARR 1080 GORDON AV. WEST VANCOUVER, BC V7T1P6 CA	

LINE #	QTY	DESCRIPTION	REMARKS	UNIT PRICE	TOTAL
1	1.00	LOCATABLE MINERALS / MINING CLAIMS- NOT NEW-UNADJUD, ONE AUTH NO. ONLY / MINING CLAIM MONEY RECEIVED CASES: AMC442427/\$8835.00		- n/a -	8835.00
TOTAL:					\$8,835.00

PAYMENT INFORMATION				
NOTE: Items will appear on credit card statement as "BLM O Mining Claim".				
1	AMOUNT:	8835.00	POSTMARKED:	N/A
	TYPE:	CREDIT CARD	RECEIVED:	08/29/2018
	NAME:	MICHAEL S. CARR 1080 GORDON AV. WEST VANCOUVER BC V7T1P6 CA		
	CARD NO:	XXXXXXXXXXXX7033	AUTH CODE:	003773
	NAME ON CARD:	MICHAEL S. CARR		
	SIGNATURE:			

REMARKS

This receipt was generated by the automated BLM Collections and Billing System and is a paper representation of a portion of the official electronic record contained therein.

DEPARTMENT OF THE INTERIOR
BUREAU OF LAND MANAGEMENT
MINING CLAIMS

Run Date/Time: 9/26/2018

MC Maintenance Fees Paid Through the BLM Pay Portal
(by Date Paid)

Page 2 Of 8

CBS Receipt: 4249575

Printed For Lead File # **AMC442391**

Agency Tracking ID: 1535581617

Assessment Year: 2019

Number of BLM Serial Nr: 57

Paid On: 8/29/2018

Total Amount Paid: \$8,835.00

Claim Name	BLM Serial No	Lead File No	Amount Paid
BTT 43	AMC442427	AMC442391	\$155.00
BTT 44	AMC442428	AMC442391	\$155.00
BTT 45	AMC442429	AMC442391	\$155.00
BTT 46	AMC442430	AMC442391	\$155.00
BTT 47	AMC442431	AMC442391	\$155.00
BTT 48	AMC442432	AMC442391	\$155.00
BTT 49	AMC442433	AMC442391	\$155.00
BTT 50	AMC442434	AMC442391	\$155.00
BTT 51	AMC442435	AMC442391	\$155.00
BTT 38R	AMC443123	AMC443120	\$155.00
BTT 39R	AMC443124	AMC443120	\$155.00
BTT 52	AMC444110	AMC444110	\$155.00
BTT 53	AMC444111	AMC444110	\$155.00
BTT 54	AMC444112	AMC444110	\$155.00
BTT 55	AMC444113	AMC444110	\$155.00
BTT 56	AMC444114	AMC444110	\$155.00
BTT 57	AMC444115	AMC444110	\$155.00
BTT 58	AMC444116	AMC444110	\$155.00
BTT 59	AMC444117	AMC444110	\$155.00
BTT 60	AMC444118	AMC444110	\$155.00
BTT 61	AMC444119	AMC444110	\$155.00
BTT 62	AMC444120	AMC444110	\$155.00
BTT 63	AMC444121	AMC444110	\$155.00
BTT 64	AMC444122	AMC444110	\$155.00
BTT 65	AMC444123	AMC444110	\$155.00
BTT 66	AMC444124	AMC444110	\$155.00
BTT 67	AMC444125	AMC444110	\$155.00

NO WARRANTY IS MADE BY BLM FOR USE OF THE DATA FOR PURPOSES NOT INTENDED BY BLM

**DEPARTMENT OF THE INTERIOR
BUREAU OF LAND MANAGEMENT
MINING CLAIMS**

Run Date/Time: 9/26/2018

**MC Maintenance Fees Paid Through the BLM Pay Portal
(by Date Paid)**

Page 3 Of 8

BTT 68	AMC444126	AMC444110	\$155.00
BTT 69	AMC444127	AMC444110	\$155.00
BTT 70	AMC444128	AMC444110	\$155.00
BTT 71	AMC444129	AMC444110	\$155.00
BTT 72	AMC444130	AMC444110	\$155.00
BTT 73	AMC444131	AMC444110	\$155.00
BTT 74	AMC444132	AMC444110	\$155.00
BTT 75	AMC444133	AMC444110	\$155.00
BTT 76	AMC444134	AMC444110	\$155.00
BTT 77	AMC444135	AMC444110	\$155.00
BTT 78	AMC444136	AMC444110	\$155.00
BTT 79	AMC444137	AMC444110	\$155.00
BTT 80	AMC444138	AMC444110	\$155.00
BTT 81	AMC444139	AMC444110	\$155.00
BTT 82	AMC444140	AMC444110	\$155.00
BTT 83	AMC444141	AMC444110	\$155.00
BTT 84	AMC444142	AMC444110	\$155.00
BTT 85	AMC444143	AMC444110	\$155.00
BTT 86	AMC444144	AMC444110	\$155.00
BTT 87	AMC444145	AMC444110	\$155.00
BTT 88	AMC444146	AMC444110	\$155.00
BTT 89	AMC444147	AMC444110	\$155.00
BTT 90	AMC444148	AMC444110	\$155.00
BTT 91	AMC444149	AMC444110	\$155.00
BTT 92	AMC444150	AMC444110	\$155.00
BTT 93	AMC444151	AMC444110	\$155.00
BTT 94	AMC444152	AMC444110	\$155.00
BTT 95	AMC444153	AMC444110	\$155.00
BTT 96	AMC444154	AMC444110	\$155.00
BTT 97	AMC444155	AMC444110	\$155.00

DEPARTMENT OF THE INTERIOR
BUREAU OF LAND MANAGEMENT
MINING CLAIMS

Run Date/Time: 9/26/2018

MC Maintenance Fees Paid Through the BLM Pay Portal
(by Date Paid)

Page 4 Of 8

CBS Receipt: 4249575

Printed For Lead File # AMC443120

Agency Tracking ID: 1535581617

Assessment Year: 2019

Number of BLM Serial Nr: 57

Paid On: 8/29/2018

Total Amount Paid: \$8,835.00

Claim Name	BLM Serial No	Lead File No	Amount Paid
BTT 43	AMC442427	AMC442391	\$155.00
BTT 44	AMC442428	AMC442391	\$155.00
BTT 45	AMC442429	AMC442391	\$155.00
BTT 46	AMC442430	AMC442391	\$155.00
BTT 47	AMC442431	AMC442391	\$155.00
BTT 48	AMC442432	AMC442391	\$155.00
BTT 49	AMC442433	AMC442391	\$155.00
BTT 50	AMC442434	AMC442391	\$155.00
BTT 51	AMC442435	AMC442391	\$155.00
BTT 38R	AMC443123	AMC443120	\$155.00
BTT 39R	AMC443124	AMC443120	\$155.00
BTT 52	AMC444110	AMC444110	\$155.00
BTT 53	AMC444111	AMC444110	\$155.00
BTT 54	AMC444112	AMC444110	\$155.00
BTT 55	AMC444113	AMC444110	\$155.00
BTT 56	AMC444114	AMC444110	\$155.00
BTT 57	AMC444115	AMC444110	\$155.00
BTT 58	AMC444116	AMC444110	\$155.00
BTT 59	AMC444117	AMC444110	\$155.00
BTT 60	AMC444118	AMC444110	\$155.00
BTT 61	AMC444119	AMC444110	\$155.00
BTT 62	AMC444120	AMC444110	\$155.00
BTT 63	AMC444121	AMC444110	\$155.00
BTT 64	AMC444122	AMC444110	\$155.00

NO WARRANTY IS MADE BY BLM FOR USE OF THE DATA FOR PURPOSES NOT INTENDED BY BLM

DEPARTMENT OF THE INTERIOR
BUREAU OF LAND MANAGEMENT
MINING CLAIMS

Run Date/Time: 9/26/2018

MC Maintenance Fees Paid Through the BLM Pay Portal
(by Date Paid)

Page 5 Of 8

BTT 65	AMC444123	AMC444110	\$155.00
BTT 66	AMC444124	AMC444110	\$155.00
BTT 67	AMC444125	AMC444110	\$155.00
BTT 68	AMC444126	AMC444110	\$155.00
BTT 69	AMC444127	AMC444110	\$155.00
BTT 70	AMC444128	AMC444110	\$155.00
BTT 71	AMC444129	AMC444110	\$155.00
BTT 72	AMC444130	AMC444110	\$155.00
BTT 73	AMC444131	AMC444110	\$155.00
BTT 74	AMC444132	AMC444110	\$155.00
BTT 75	AMC444133	AMC444110	\$155.00
BTT 76	AMC444134	AMC444110	\$155.00
BTT 77	AMC444135	AMC444110	\$155.00
BTT 78	AMC444136	AMC444110	\$155.00
BTT 79	AMC444137	AMC444110	\$155.00
BTT 80	AMC444138	AMC444110	\$155.00
BTT 81	AMC444139	AMC444110	\$155.00
BTT 82	AMC444140	AMC444110	\$155.00
BTT 83	AMC444141	AMC444110	\$155.00
BTT 84	AMC444142	AMC444110	\$155.00
BTT 85	AMC444143	AMC444110	\$155.00
BTT 86	AMC444144	AMC444110	\$155.00
BTT 87	AMC444145	AMC444110	\$155.00
BTT 88	AMC444146	AMC444110	\$155.00
BTT 89	AMC444147	AMC444110	\$155.00
BTT 90	AMC444148	AMC444110	\$155.00
BTT 91	AMC444149	AMC444110	\$155.00
BTT 92	AMC444150	AMC444110	\$155.00
BTT 93	AMC444151	AMC444110	\$155.00
BTT 94	AMC444152	AMC444110	\$155.00
BTT 95	AMC444153	AMC444110	\$155.00
BTT 96	AMC444154	AMC444110	\$155.00
BTT 97	AMC444155	AMC444110	\$155.00

DEPARTMENT OF THE INTERIOR
BUREAU OF LAND MANAGEMENT
MINING CLAIMS

Run Date/Time: 9/26/2018

MC Maintenance Fees Paid Through the BLM Pay Portal
(by Date Paid)

Page 6 Of 8

CBS Receipt: 4249575

Printed For Lead File # AMC444110

Agency Tracking ID: 1535581617

Assessment Year: 2019

Number of BLM Serial Nr: 57

Paid On: 8/29/2018

Total Amount Paid: \$8,835.00

Claim Name	BLM Serial No	Lead File No	Amount Paid
BTT 43	AMC442427	AMC442391	\$155.00
BTT 44	AMC442428	AMC442391	\$155.00
BTT 45	AMC442429	AMC442391	\$155.00
BTT 46	AMC442430	AMC442391	\$155.00
BTT 47	AMC442431	AMC442391	\$155.00
BTT 48	AMC442432	AMC442391	\$155.00
BTT 49	AMC442433	AMC442391	\$155.00
BTT 50	AMC442434	AMC442391	\$155.00
BTT 51	AMC442435	AMC442391	\$155.00
BTT 38R	AMC443123	AMC443120	\$155.00
BTT 39R	AMC443124	AMC443120	\$155.00
BTT 52	AMC444110	AMC444110	\$155.00
BTT 53	AMC444111	AMC444110	\$155.00
BTT 54	AMC444112	AMC444110	\$155.00
BTT 55	AMC444113	AMC444110	\$155.00
BTT 56	AMC444114	AMC444110	\$155.00
BTT 57	AMC444115	AMC444110	\$155.00
BTT 58	AMC444116	AMC444110	\$155.00
BTT 59	AMC444117	AMC444110	\$155.00
BTT 60	AMC444118	AMC444110	\$155.00
BTT 61	AMC444119	AMC444110	\$155.00
BTT 62	AMC444120	AMC444110	\$155.00
BTT 63	AMC444121	AMC444110	\$155.00
BTT 64	AMC444122	AMC444110	\$155.00

NO WARRANTY IS MADE BY BLM FOR USE OF THE DATA FOR PURPOSES NOT INTENDED BY BLM

**DEPARTMENT OF THE INTERIOR
BUREAU OF LAND MANAGEMENT
MINING CLAIMS**

Run Date/Time: 9/26/2018

**MC Maintenance Fees Paid Through the BLM Pay Portal
(by Date Paid)**

Page 7 Of 8

BTT 65	AMC444123	AMC444110	\$155.00
BTT 66	AMC444124	AMC444110	\$155.00
BTT 67	AMC444125	AMC444110	\$155.00
BTT 68	AMC444126	AMC444110	\$155.00
BTT 69	AMC444127	AMC444110	\$155.00
BTT 70	AMC444128	AMC444110	\$155.00
BTT 71	AMC444129	AMC444110	\$155.00
BTT 72	AMC444130	AMC444110	\$155.00
BTT 73	AMC444131	AMC444110	\$155.00
BTT 74	AMC444132	AMC444110	\$155.00
BTT 75	AMC444133	AMC444110	\$155.00
BTT 76	AMC444134	AMC444110	\$155.00
BTT 77	AMC444135	AMC444110	\$155.00
BTT 78	AMC444136	AMC444110	\$155.00
BTT 79	AMC444137	AMC444110	\$155.00
BTT 80	AMC444138	AMC444110	\$155.00
BTT 81	AMC444139	AMC444110	\$155.00
BTT 82	AMC444140	AMC444110	\$155.00
BTT 83	AMC444141	AMC444110	\$155.00
BTT 84	AMC444142	AMC444110	\$155.00
BTT 85	AMC444143	AMC444110	\$155.00
BTT 86	AMC444144	AMC444110	\$155.00
BTT 87	AMC444145	AMC444110	\$155.00
BTT 88	AMC444146	AMC444110	\$155.00
BTT 89	AMC444147	AMC444110	\$155.00
BTT 90	AMC444148	AMC444110	\$155.00
BTT 91	AMC444149	AMC444110	\$155.00
BTT 92	AMC444150	AMC444110	\$155.00
BTT 93	AMC444151	AMC444110	\$155.00
BTT 94	AMC444152	AMC444110	\$155.00
BTT 95	AMC444153	AMC444110	\$155.00
BTT 96	AMC444154	AMC444110	\$155.00
BTT 97	AMC444155	AMC444110	\$155.00

NO WARRANTY IS MADE BY BLM FOR USE OF THE DATA FOR PURPOSES NOT INTENDED BY BLM

DEPARTMENT OF THE INTERIOR
BUREAU OF LAND MANAGEMENT
MINING CLAIMS

Run Date/Time: 9/26/2018

MC Maintenance Fees Paid Through the BLM Pay Portal
(by Date Paid)

Page 8 Of 8

United States Department of the Interior
Bureau of Land Management
 BUSINESS & SUPPORT SVCS DIV
 ONE N CENTRAL AVE SUITE 800
 PHOENIX, AZ 85004 -4427
 Phone: 602-417-9200

Receipt

No: 4249575

Transaction #: 4365061	
Date of Transaction: 08/29/2018	
CUSTOMER:	
MICHAEL S. CARR 1080 GORDON AV. WEST VANCOUVER, BC V7T1P6 CA	

LINE #	QTY	DESCRIPTION	REMARKS	UNIT PRICE	TOTAL
1	1.00	LOCATABLE MINERALS / MINING CLAIMS- NOT NEW-UNADJUD, ONE AUTH NO. ONLY / MINING CLAIM MONEY RECEIVED CASES: AMC442427/\$8835.00		- n/a -	8835.00
TOTAL:					\$8,835.00

PAYMENT INFORMATION			
NOTE: Items will appear on credit card statement as "BLM O Mining Claim".			
1	AMOUNT:	8835.00	POSTMARKED: N/A
	TYPE:	CREDIT CARD	RECEIVED: 08/29/2018
	NAME:	MICHAEL S. CARR 1080 GORDON AV. WEST VANCOUVER BC V7T1P6 CA	
	CARD NO:	XXXXXXXXXXXX7033	AUTH CODE: 003773
	NAME ON CARD:	MICHAEL S. CARR	
	SIGNATURE:		

REMARKS

This receipt was generated by the automated BLM Collections and Billing System and is a paper representation of a portion of the official electronic record contained therein.

UNITED STATES
DEPARTMENT OF THE INTERIOR
BUREAU OF LAND MANAGEMENT
**MAINTENANCE FEE PAYMENT FORM
FOR PLACER MINING CLAIMS**

442391
443120

Remitter Name: The Hughes Family Trust

Mailing Address: 32 W. Verde lane

City, State, Zip: Tempe, Az 85284

Check here if this is a change of address.

FOR COUNTY RECORDER'S USE

No. of claims 10
Total due BLM \$ 1550.00

Rec 4260982

- The maintenance fee may be paid by cash, check, money order, Bureau of Land Management (BLM) Declining Deposit Account, or credit card (VISA, American Express, Discover, or MasterCard). Payments must be remitted to the BLM State Office where your claim or site is recorded and received on or before September 1. If the payment is mailed, the envelope must be postmarked by a bona fide delivery service on or before September 1 and received at the proper BLM State Office within 15 calendar days after the due date. Payments may also be made by telephone using a credit card. A complete listing of BLM State Offices with their addresses and phone numbers can be found at <http://www.blm.gov>.
- The maintenance fee for the following claim(s) applies to the assessment year 2019.

CLAIM NAME	BLM SERIAL NO.	ACRES IN CLAIM	PAYMENT DUE TO THE BLM (See Instructions on Page 2)
BTT-1	AMC 442391	20	155
BTT-41	AMC 442425	20	155
BTT-30	AMC 442420	20	155
BTT-33	AMC 442423	20	155
BTT-34R	AMC 443120	20	155
BTT-37	AMC 442424	20	155
BTT-29	AMC 442419	20	155
BTT-42	AMC 442426	20	155
BTT-11	AMC 442401	20	155
BTT-7	AMC 442397	20	155

RECEIVED
BLM STATE OFFICE
2018 SEP -6 P 2:14
PHOENIX ARIZONA

Use a separate sheet for additional claim names, serial numbers, and claimant names and addresses.

(Continued on page 2)

ENTERED
SEP 13 2018
BY: *RAM*

INSTRUCTIONS

1. This is an optional form that may be used to satisfy the requirements for the Bureau of Land Management (BLM) under the provisions of 43 U.S.C. §1744 and 30 U.S.C. §28f and the regulations thereunder (43 CFR part 3834). Since local and State laws may vary, you should contact your local and State agencies where the claims are located to ensure all applicable laws and requirements are satisfied.
2. This form should be used to pay the maintenance fee for placer mining claims only. To pay the maintenance fee for lode mining claims, mill sites or tunnel sites, use Form 3830-5.
3. Complete the section for the number of claims and the amount being remitted to the BLM.
4. Enter the year in paragraph 2 for the applicable assessment year.
5. List all mining claim names and the BLM serial number associated to the claim if the BLM has notified you what the serial number is. Every attempt should be made to include the current BLM serial number for each claim listed. List the acreage for each claim and the amount due based on the acreage. See the chart below for amounts due.
6. The maintenance fee for placer mining claims is paid for every 20 acres of the claim **or portion thereof**. When making a maintenance fee payment for your placer claim, you should make your payment in accordance with the following chart:

Number of acres in the claim	Maintenance Fee Payment Due Per Claim
< = 20 acres	\$155
> 20 acres but < = 40 acres	\$310
> 40 acres but < = 60 acres	\$465
> 60 acres but < = 80 acres	\$620
> 80 acres but < = 100 acres	\$775
> 100 acres but < = 120 acres	\$930
> 120 acres but < = 140 acres	\$1,085
> 140 acres but < = 160 acres	\$1,240
> 160 acres	Contact the BLM

Legend: > means greater than; < means less than; = means equal to

7. The name and current mailing addresses of the person paying the maintenance fee(s) should be listed at the top of the form. If this is a change of address for a claimant, that should also be noted.
8. If needed, an additional sheet can be used to continue listing claim names, BLM serial numbers, acres in claim, payment due or the name and current mailing address of additional claimants.
9. If paying by credit card, you must complete the following credit card information on page 4: (a) exact name on the face of the credit card; (b) amount paid; (c) type of card; (d) credit card number; (e) expiration date of the card; and (f) telephone number. You must also sign page 4 to show authorization to charge the credit card.

RECEIVED
BLM ARIZONA OFFICE
2010 SEP - 6 P 2:14
PHOENIX, ARIZONA

NOTICES

THE PRIVACY ACT and 43 CFR 2.48(d) require that you be furnished with the following information in connection with the information requested by this form.

AUTHORITY: 30 U.S.C. 28f and 43 CFR part 3834 permit collection of the information requested by this form.

PRINCIPAL PURPOSE: The BLM will use the information you provide to record the annual maintenance fee payment for the claims listed and to verify that payment has been made in accordance with 30 U.S.C. 28f and 43 CFR part 3834.

ROUTINE USES: The BLM will only disclose this information in accordance with the provisions at 43 CFR 2.56(b) and (c).

EFFECT OF NOT PROVIDING INFORMATION: Disclosure of the requested information is required by 30 U.S.C. 28f and 43 CFR part 3834 for claimants paying the annual maintenance fee. The use of this specific form when paying the maintenance fee is optional. However, when paying the maintenance fee, it is the requested information on this form that is required to be submitted along with the fee. Failure to submit all the required information will delay the BLM's processing of the information and may preclude the BLM's acceptance of the maintenance fee payment, which may result in forfeiture of the mining claim(s) by the claimant.

United States Department of the Interior
Bureau of Land Management
 DIV OF LANDS, MINRLS & ENERGY
 ONE N CENTRAL AVE
 PHOENIX, AZ 85004 -4427
 Phone: 602-417-9200

Receipt

No: 4260982

Transaction #: 4376614	
Date of Transaction: 09/12/2018	
CUSTOMER:	
THE HUGHES FAMILY TRUST 32 W VERDE LN TEMPE, AZ 85284-1322 US	

LINE #	QTY	DESCRIPTION	REMARKS	UNIT PRICE	TOTAL
1	1.00	LOCATABLE MINERALS / MINING CLAIMS- NOT NEW-UNADJUD, ONE AUTH NO. ONLY / MINING CLAIM MONEY RECEIVED CASES: AMC442391/\$1550.00	2019 MAINT (10)	- n/a -	1550.00
TOTAL:					\$1,550.00

PAYMENT INFORMATION					
NOTE: Items will appear on credit card statement as "Bureau of Land Mgmt CO".					
1	AMOUNT:	1550.00	POSTMARKED:	N/A	
	TYPE:	CREDIT CARD	RECEIVED:	09/06/2018	
	NAME:	THE HUGHES FAMILY TRUST 32 W VERDE LN TEMPE AZ 85284-1322 US			
	CARD NO:	XXXXXXXXXXXX6938	AUTH CODE:	123107	
	NAME ON CARD:	NICK M HUGHES			
	SIGNATURE:				

REMARKS

This receipt was generated by the automated BLM Collections and Billing System and is a paper representation of a portion of the official electronic record contained therein.

Mr Nick M Hughes Jr
32 W Verde Ln
Tempe AZ 85284-1322

PHOENIX AZ 852

04 SEP 2018 PM 8 L



Department of Interior/BLM
Arizona State Office
One North Central Avenue, Suite
800
Phoenix, Arizona 85004-4427

RECEIVED
BLM AZ STATE OFFICE
2018 SEP - 6 P 2: 14
PHOENIX, ARIZONA

85004-442700



**DEPARTMENT OF THE INTERIOR
BUREAU OF LAND MANAGEMENT
MINING CLAIMS**

Run Date/Time: 9/11/2018

MC Maintenance Fees Paid Through the BLM Pay Portal
(by Date Paid)

Page 448 Of 723

CBS Receipt: 4249575

Printed For Lead File # **AMC442391**

Agency Tracking ID: 1535581617

Assessment Year: 2019

Number of BLM Serial Nr: 57

Paid On: 8/29/2018

Total Amount Paid: \$8,835.00

Claim Name	BLM Serial No	Lead File No	Amount Paid
BTT 43	AMC442427	AMC442391	\$155.00
BTT 44	AMC442428	AMC442391	\$155.00
BTT 45	AMC442429	AMC442391	\$155.00
BTT 46	AMC442430	AMC442391	\$155.00
BTT 47	AMC442431	AMC442391	\$155.00
BTT 48	AMC442432	AMC442391	\$155.00
BTT 49	AMC442433	AMC442391	\$155.00
BTT 50	AMC442434	AMC442391	\$155.00
BTT 51	AMC442435	AMC442391	\$155.00
BTT 38R	AMC443123	AMC443120	\$155.00
BTT 39R	AMC443124	AMC443120	\$155.00
BTT 52	AMC444110	AMC444110	\$155.00
BTT 53	AMC444111	AMC444110	\$155.00
BTT 54	AMC444112	AMC444110	\$155.00
BTT 55	AMC444113	AMC444110	\$155.00
BTT 56	AMC444114	AMC444110	\$155.00
BTT 57	AMC444115	AMC444110	\$155.00
BTT 58	AMC444116	AMC444110	\$155.00
BTT 59	AMC444117	AMC444110	\$155.00
BTT 60	AMC444118	AMC444110	\$155.00
BTT 61	AMC444119	AMC444110	\$155.00
BTT 62	AMC444120	AMC444110	\$155.00
BTT 63	AMC444121	AMC444110	\$155.00
BTT 64	AMC444122	AMC444110	\$155.00

NO WARRANTY IS MADE BY BLM FOR USE OF THE DATA FOR PURPOSES NOT INTENDED BY BLM

**DEPARTMENT OF THE INTERIOR
BUREAU OF LAND MANAGEMENT
MINING CLAIMS**

Run Date/Time: 9/11/2018

**MC Maintenance Fees Paid Through the BLM Pay Portal
(by Date Paid)**

Page 449 Of 723

BTT 65	AMC444123	AMC444110	\$155.00
BTT 66	AMC444124	AMC444110	\$155.00
BTT 67	AMC444125	AMC444110	\$155.00
BTT 68	AMC444126	AMC444110	\$155.00
BTT 69	AMC444127	AMC444110	\$155.00
BTT 70	AMC444128	AMC444110	\$155.00
BTT 71	AMC444129	AMC444110	\$155.00
BTT 72	AMC444130	AMC444110	\$155.00
BTT 73	AMC444131	AMC444110	\$155.00
BTT 74	AMC444132	AMC444110	\$155.00
BTT 75	AMC444133	AMC444110	\$155.00
BTT 76	AMC444134	AMC444110	\$155.00
BTT 77	AMC444135	AMC444110	\$155.00
BTT 78	AMC444136	AMC444110	\$155.00
BTT 79	AMC444137	AMC444110	\$155.00
BTT 80	AMC444138	AMC444110	\$155.00
BTT 81	AMC444139	AMC444110	\$155.00
BTT 82	AMC444140	AMC444110	\$155.00
BTT 83	AMC444141	AMC444110	\$155.00
BTT 84	AMC444142	AMC444110	\$155.00
BTT 85	AMC444143	AMC444110	\$155.00
BTT 86	AMC444144	AMC444110	\$155.00
BTT 87	AMC444145	AMC444110	\$155.00
BTT 88	AMC444146	AMC444110	\$155.00
BTT 89	AMC444147	AMC444110	\$155.00
BTT 90	AMC444148	AMC444110	\$155.00
BTT 91	AMC444149	AMC444110	\$155.00
BTT 92	AMC444150	AMC444110	\$155.00
BTT 93	AMC444151	AMC444110	\$155.00
BTT 94	AMC444152	AMC444110	\$155.00
BTT 95	AMC444153	AMC444110	\$155.00
BTT 96	AMC444154	AMC444110	\$155.00
BTT 97	AMC444155	AMC444110	\$155.00

NO WARRANTY IS MADE BY BLM FOR USE OF THE DATA FOR PURPOSES NOT INTENDED BY BLM

United States Department of the Interior

Bureau of Land Management
 BUSINESS & SUPPORT SVCS DIV
 ONE N CENTRAL AVE SUITE 800
 PHOENIX, AZ 85004 -4427
 Phone: 602-417-9200

Receipt

No: 4249475

Transaction #: 4364961	
Date of Transaction: 08/29/2018	
CUSTOMER:	
ARTURO WIENER 6635 DAWN, SUITE A EL PASO, TX 79912 US	

LINE #	QTY	DESCRIPTION	REMARKS	UNIT PRICE	TOTAL
1	1.00	LOCATABLE MINERALS / MINING CLAIMS- NOT NEW-UNADJUD, ONE AUTH NO. ONLY / MINING CLAIM MONEY RECEIVED CASES: AMC341707/\$1550.00		- n/a -	1550.00
TOTAL:					\$1,550.00

PAYMENT INFORMATION			
NOTE: Items will appear on credit card statement as "BLM O Mining Claim".			
1	AMOUNT:	1550.00	POSTMARKED: N/A
	TYPE:	CREDIT CARD	RECEIVED: 08/29/2018
	NAME:	ARTURO WIENER 6635 DAWN, SUITE A EL PASO TX 79912 US	
	CARD NO:	XXXXXXXXXXXX8088	AUTH CODE: 131918
	NAME ON CARD:	ARTURO WIENER	
	SIGNATURE:		

REMARKS

This receipt was generated by the automated BLM Collections and Billing System and is a paper representation of a portion of the official electronic record contained therein.

442391

443120

444110

430369

442244

442467

443388

444642

388772

417327

426597


442312

389883

401281

399816

443181





DeCONCINI McDONALD YETWIN & LACY

A PROFESSIONAL CORPORATION

ATTORNEYS AT LAW

2525 EAST BROADWAY BOULEVARD • SUITE 200 • TUCSON, ARIZONA 85716-5300
(520) 322-5000 • (520) 322-5585 (FAX)

DMYL.COM

DENISE M. BAINTON
LISA J. BOWEY
ALICE W. CALLISON
BARRY M. COREY
JODY A. CORRALES
PETER B. GOLDMAN
NATHAN B. HANNAH
STEVEN J. ITKIN
JAMES A. JUTRY
JOHN C. LACY
ZELMA LETARTE

KATHRYN B. NELSON
RYAN D. O'NEAL
JOHN C. RICHARDSON
LISA ANNE SMITH
SPENCER A. SMITH
SESALY O. STAMPS
JAMES M. SUSA
PAUL M. TILLEY
MEGAN J. TROG
CARY F. URMAN
MICHAEL R. URMAN

OF COUNSEL:

RICHARD M. YETWIN
BARRON & ASSOCIATES, P.C. - JOHN H. BARRON, III

August 21, 2017

FIRM FOUNDERS:
EVO A. DeCONCINI (1901-1986)
JOHN R. McDONALD (1933-2012)
DENNIS W. DeCONCINI

PHOENIX OFFICE:
7310 NORTH 16TH STREET, SUITE 205
PHOENIX, ARIZONA 85020
(602) 282-0500
FAX: (602) 282-0520

PLEASE REPLY TO TUCSON
KSMITH@DMYL.COM

Via Federal Express

Arizona State Office
Bureau of Land Management
Attention: Public Room
One North Central Avenue, Suite 800
Phoenix, AZ 85004-4427

RE: **Payment of Claim Maintenance Fee**


Ladies and Gentlemen:

Delivered herewith is a check in the amount of \$15,500.00, as payment of the claim maintenance fees pursuant to the 30 U.S.C. § 28f(a), as adjusted by 30 U.S.C. § 28j(c) and implemented by notice in 74 *Federal Register* 30959-62 (June 29, 2009) and as amended by the Consolidated Appropriations Act 2012, Pub. L. No. 112-74, 125 Stat. 786 (2011), and a notice in 79 *Federal Register* 36662-65 (June 30, 2014), for the assessment year beginning September 1, 2017. A copy of the Certification of Payment of Maintenance Fee in Lieu of Affidavit of Annual Assessment Work to be recorded with the Mohave County Recorder's Office is also enclosed herewith.

Please return a date-stamped copy of this letter and the affidavit along with the receipt for payment to this office.

Thank you for your assistance and please feel free to contact me or John Lacy with any questions or concerns.

Sincerely,


Kathryn A. Smith, CP
Certified Paralegal

Encl.

cc Michael Carr w/o encl.

I:\FILES\DOCS\BITT04\160922\LTR\1103237.DOCX

RECEIVED
BLM AZ STATE OFFICE
2017 AUG 22 A 9 11
PHOENIX, ARIZONA

3955371

RECEIVED
BLM AZ STATE OFFICE

2017 AUG 22 A 9 11

PHOENIX, ARIZONA

After recording, please return to:

John C. Lacy
DeConcini McDonald Yetwin & Lacy, P.C.
2525 E. Broadway Blvd., #200
Tucson, AZ 85716

STATE OF ARIZONA)
) ss:
County of Pima)

CERTIFICATION OF PAYMENT OF MAINTENANCE FEE
IN LIEU OF AFFIDAVIT OF ANNUAL ASSESSMENT WORK

John C. Lacy, being first duly sworn, deposes and says that:

1. He is an agent for Trans Superior Resources, Inc., a Michigan corporation, the owner or optionee of the unpatented mining claims situated in the Peacock Mining District, Mohave County, Arizona (the "Claims"), the location notices of which are of record in said county, and in the records of the Arizona State Office of the Bureau of Land Management under the file numbers indicated on the attached Exhibit A.

2. Pursuant to the 30 U.S.C. § 28f(a), as adjusted by 30 U.S.C. § 28j(c) and implemented by notice in 74 *Federal Register* 30959-62 (June 29, 2009) and as amended by the Consolidated Appropriations Act 2012, Pub. L. No. 112-74, 125 Stat. 786 (2011), and a notice in 79 *Federal Register* 36662-65 (June 30, 2014), the owner has paid a maintenance fee of \$155 per claim for the assessment year beginning September 1, 2017. This Certificate is in lieu of an affidavit of performance of annual assessment work or notice of intent to hold.

3. The name and address of the respective owners of the claims for which this Certificate is prepared is as follows:

Part I - Trans Superior Resources, Inc., c/o 2525 E. Broadway Blvd., Suite 200, Tucson, AZ 85716. **THIS IS A NEW ADDRESS**

Part II - Trans Superior Resources, Inc., as the optionee for the owner of claims: Nevada Select Royalty, c/o 2525 E. Broadway Blvd., Suite 200, Tucson, AZ 85716. **THIS IS A NEW ADDRESS**

4. The Claims are held and claimed by the owner for the valuable mineral contained therein, for purposes related to mineral development.

DATED this ___ day of August, 2017.

John C. Lacy, Agent

Sworn to and subscribed before me this ___ day of August, 2017, by John C. Lacy, Agent.

Notary Public

RECEIVED
BLM AZ STATE OFFICE
2017 AUG 22 A 9 12
PHOENIX, ARIZONA

EXHIBIT A

RECEIVED
BLM AZ STATE OFFICE
2011 AUG 22 A 8:19
PHOENIX, ARIZONA

The following unpatented mining claims are situated in Sections 6, 7, 8, 17, 18, 19, 20, 21, 22, 27, 28, and 29, Township 23 North, Range 14 West, G&SR Meridian, Peacock Mining District, Mohave County, Arizona.

PART I

Claim Name	Location Date	Mohave County Recording Info	AMC BLM#
BTT 1	01/05/2017	2017005052	AMC442391
BTT 2	01/02/2017	2017005053	AMC442392
BTT 3	01/02/2017	2017005054	AMC442393
BTT 4	01/02/2017	2017005055	AMC442394
BTT 5	01/02/2017	2017005056	AMC442395
BTT 6	01/02/2017	2017005057	AMC442396
BTT 7	01/02/2017	2017005058	AMC442397
BTT 8	01/02/2017	2017005059	AMC442398
BTT 9	12/30/2016	2017005060	AMC442399
BTT 10	12/30/2016	2017005061	AMC442400
BTT 11	12/30/2016	2017005062	AMC442401
BTT 12	12/30/2016	2017005063	AMC442402
BTT 13	12/31/2016	2017005064	AMC442403
BTT 14	12/31/2016	2017005065	AMC442404
BTT 15	12/31/2016	2017005066	AMC442405
BTT 16	12/31/2016	2017005067	AMC442406
BTT 17	01/03/2017	2017005068	AMC442407
BTT 18	01/03/2017	2017005069	AMC442408
BTT 19	01/03/2017	2017005070	AMC442309
BTT 20	01/03/2017	2017005071	AMC442410
BTT 21	01/04/2017	2017005072	AMC442411
BTT 22	01/04/2017	2017005073	AMC442412
BTT 23	01/04/2017	2017005074	AMC442413
BTT 24	01/12/2017	2017005075	AMC442414
BTT 25	01/31/2017	2017005076	AMC442415
BTT 26	01/31/2017	2017005077	AMC442416

RECEIVED
 BLM AZ STATE OFFICE
 2017 AUG 22 4 19 PM
 PHOENIX, AZ

Claim Name	Location Date	Mohave County Recording Info	AMC
BTT 60	04/03/2017	2017018800	AMC444118
BTT 61	04/03/2017	2017018801	AMC444119
BTT 62	04/03/2017	2017018802	AMC444120
BTT 63	04/07/2017	2017018803	AMC444121
BTT 64	04/07/2017	2017018804	AMC444122
BTT 65	04/06/2017	2017018805	AMC444123
BTT 66	04/06/2017	2017018806	AMC444124
BTT 67	04/06/2017	2017018807	AMC444125
BTT 68	04/06/2017	2017018808	AMC444126
BTT 69	04/07/2017	2017018809	AMC444127
BTT 70	04/07/2017	2017018810	AMC444128
BTT 71	04/13/2017	2017018811	AMC444129
BTT 72	04/13/2017	2017018812	AMC444130
BTT 73	04/13/2017	2017018813	AMC444131
BTT 74	04/13/2017	2017018814	AMC444132
BTT 75	04/01/2017	2017018815	AMC444133
BTT 76	04/05/2017	2017018816	AMC444134
BTT 77	04/05/2017	2017018817	AMC444135
BTT 78	04/05/2017	2017018818	AMC444136
BTT 79	04/05/2017	2017018819	AMC444137
BTT 80	04/05/2017	2017018820	AMC444138
BTT 81	04/05/2017	2017018821	AMC444139
BTT 82	04/05/2017	2017018822	AMC444140
BTT 83	04/02/2017	2017018823	AMC444141
BTT 84	04/02/2017	2017018824	AMC444142
BTT 85	04/02/2017	2017018825	AMC444143
BTT 86	04/02/2017	2017018826	AMC444144
BTT 87	04/02/2017	2017018827	AMC444145
BTT 88	04/02/2017	2017018828	AMC444146
BTT 89	04/02/2017	2017018829	AMC444147
BTT 90	03/29/2017	2017018830	AMC444148
BTT 91	04/01/2017	2017018831	AMC444149
BTT 92	04/01/2017	2017018832	AMC444150

Claim Name	Location Date	Mohave County Recording Info	AMC BLM#
BTT 93	04/01/2017	2017018833	AMC444151
BTT 94	04/01/2017	2017018834	AMC444152
BTT 95	04/01/2017	2017018835	AMC444153
BTT 96	04/01/2017	2017018836	AMC444154
BTT 97	04/01/2017	2017018837	AMC444155

PART II

Big Ben	01/08/2015	2015004528	AMC430369
Hillside No. 1	01/08/2015	2015004528	AMC430370
Silver King	01/08/2015	2015004528	AMC430371

I:\FILES\DOCS\BITT04\160922\AFFADAVIM\IN9945.DOCX

RECEIVED
BLM AZ STATE OFFICE
2017 AUG 22 A 9 12
PHOENIX, ARIZONA



DECONCINI McDONALD YETWIN & LACY

A PROFESSIONAL CORPORATION
ATTORNEYS AT LAW

2525 EAST BROADWAY BOULEVARD • SUITE 200 • TUCSON, ARIZONA 85716-5300
(520) 322-5000 • (520) 322-5585 (FAX)

DMYL.COM

DENISE M. BAINTON
LISA J. BOWEY
ALICE W. CALLISON
BARRY M. COREY
JODY A. CORRALES
PETER B. GOLDMAN
NATHAN B. HANNAH
STEVEN J. ITKIN
JAMES A. JUTRY
JOHN C. LACY
ZELMA LETARTE

KATHRYN B. NELSON
RYAN D. O'NEAL
JOHN C. RICHARDSON
LISA ANNE SMITH
SPENCER A. SMITH
SESALY O. STAMPS
JAMES M. SUSA
PAUL M. TILLEY
MEGAN J. TROC
GARY F. URMAN
MICHAEL R. URMAN

OF COUNSEL:

RICHARD M. YETWIN
BARRON & ASSOCIATES, P.C. - JOHN H. BARRON, III

August 16, 2017

FIRM FOUNDERS:
EVO A. DECONCINI (1901-1986)
JOHN R. McDONALD (1933-2012)
DENNIS W. DECONCINI

PHOENIX OFFICE:
7310 NORTH 16TH STREET, SUITE 205
PHOENIX, ARIZONA 85020
(602) 282-0500
FAX: (602) 282-0520

PLEASE REPLY TO TUCSON
KSMITH@DMYL.COM

Via Federal Express

Arizona State Office
Bureau of Land Management
Attention: Public Room
One North Central Avenue, Suite 800
Phoenix, AZ 85004-4427

RECEIVED
BLM AZ STATE OFFICE
2017 AUG 22 A 9 12
PHOENIX, ARIZONA

RE: **Payment of Claim Maintenance Fees**

Ladies and Gentlemen:

Delivered herewith is a check in the amount of \$75,020.00 as payment of the claim maintenance fees pursuant to 30 U.S.C. § 28f(a), as adjusted by 30 U.S.C. § 28j(c) and implemented by notice in 74 *Federal Register* 30959-62 (June 29, 2009) and as amended by the Consolidated Appropriations Act 2012, Pub. L. No. 112-74, 125 Stat. 786 (2011) and a notice in 79 *Federal Register* 36662-65 (June 30, 2014). The owner is paying a maintenance fee of \$155 for the assessment year beginning September 1, 2017. Also enclosed is a copy of the Certification of Payment of Maintenance Fee in Lieu of Affidavit of Annual Assessment Work to be recorded with the Cochise County Recorder's Office.

Please return a date-stamped copy of this letter and the affidavit along with the receipt for payment to this office.

Thank you for your assistance and please feel free to contact me or John C. Lacy with any questions or concerns.

Sincerely,

Katheryn A. Smith, CP
Certified Paralegal

Encl.

I:\FILES\DOCS\ANGL02\130159\LTR\11N9059.DOCX

After recording, please return to:

John C. Lacy
DeConcini McDonald Yetwin & Lacy, P.C.
2525 E. Broadway Blvd., #200
Tucson, AZ 85716

STATE OF ARIZONA)
) ss:
County of Pima)

**CERTIFICATION OF PAYMENT OF MAINTENANCE FEE
IN LIEU OF AFFIDAVIT OF ANNUAL ASSESSMENT WORK**

John C. Lacy, being first duly sworn, deposes and says that:

1. He is an agent for the owner of the unpatented lode mining claims situated in Cochise County, Arizona (the "Claims"), the location notices of which are of record in said county, and in the records of the Arizona State Office of the Bureau of Land Management under the file numbers indicated in the attached Exhibit A.

2. Pursuant to the 30 U.S.C. § 28f(a), as adjusted by 30 U.S.C. § 28j(c) and implemented by notice in 74 *Federal Register* 30959-62 (June 29, 2009) and as amended by the Consolidated Appropriations Act 2012, Pub. L. No. 112-74, 125 Stat. 786 (2011), and a notice in 79 *Federal Register* 36662-65 (June 30, 2014), the owner has paid a maintenance fee of \$155 per claim for the assessment year beginning September 1, 2017. This Certificate is in lieu of an affidavit of performance of annual assessment work or notice of intent to hold.

3. The name and address of the owner of the Claims for which this Certificate is prepared is Anglo American Exploration (USA) Inc., c/o DeConcini McDonald Yetwin & Lacy, P.C., 2525 E. Broadway Blvd., Suite 200, Tucson, AZ 85716.

THIS IS NOT A CHANGE OF ADDRESS.

.....

**RECEIVED
BLM AZ STATE OFFICE
2017 AUG 22 A 9 12
PHOENIX, ARIZONA**

4. The Claims are held and claimed by the owner for the valuable mineral contained therein.

DATED this ___ day of August, 2017.

By: _____
John C. Lacy

Sworn to and subscribed before me this ___ day of August, 2017, by John C. Lacy,
Agent.

Notary Public

RECEIVED
BLM AZ STATE OFFICE
2017 AUG 22 A 9:12
PHOENIX, ARIZONA

EXHIBIT A

The following unpatented lode mining claims are located in Sections 11, 12, 13, 14, 15, 16, 17, 18, 19, 20, 21, 22, 23, 24, 25, 26, 27, 33, 34, and 35, Township 19 South, Range 24 East; Sections 7, 8, 9, 12, 13, 14, 15, 16, 17, 18, 19, 20, 21, 22, 23, 28, 29, 30, 31, 32, 33 and 34, Township 19 South, Range 25 East; Sections 2, 3, 4, 8, 9, 10, 11, 14, 15, 16, 21, and 22, Township 20 South, Range 24 East; and Sections 3, 4, 5, 6, 7, 8, 9, 10, 16, 17 and 20, Township 20 South, Range 25 East, G&SR Meridian, Cochise County, Arizona:

RECEIVED
 BLM AZ STATE OFFICE
 2017 AUG 22
 PHOENIX, ARIZONA

Claim Name	Location Date	BLM AMC Number	Cochise County Recording Information
GLS0027	12/17/2016	AMC442244 7	2017-03823
GLS0028	12/17/2016	AMC442245	2017-03824
GLS0029	12/17/2016	AMC442246	2017-03825
GLS0030	12/17/2016	AMC442247	2017-03826
GLS0031	12/17/2016	AMC442248	2017-03827
GLS0032	12/17/2016	AMC442249	2017-03828
GLS0033	12/17/2016	AMC442250	2017-03829
GLS0034	12/17/2016	AMC442251	2017-03830
GLS0035	12/17/2016	AMC442252	2017-03831
GLS0036	12/17/2016	AMC442253	2017-03832
GLS0037	12/17/2016	AMC442254	2017-03833
GLS0038	12/17/2016	AMC442255	2017-03834
GLS0039	12/17/2016	AMC442256	2017-03835
GLS0040	12/17/2016	AMC442257	2017-03836
GLS0041	12/17/2016	AMC442258	2017-03837
GLS0042	12/17/2016	AMC442259	2017-03838
GLS0043	12/17/2016	AMC442260	2017-03839
GLS0044	12/17/2016	AMC442261	2017-03840
GLS0045	12/17/2016	AMC442262	2017-03841
GLS0046	12/17/2016	AMC442263	2017-03842
GLS0047	12/17/2016	AMC442264	2017-03843
GLS0048	12/17/2016	AMC442265	2017-03844
GLS0049	12/17/2016	AMC442266 J	2017-03845

Claim Name	Location Date	BLM AMC Number	Cochise County Recording Information
GLS0050	12/17/2016	AMC442267 7	2017-03846
GLS0051	12/17/2016	AMC442268	2017-03847
GLS0052	12/17/2016	AMC442269	2017-03848
GLS0053	12/17/2016	AMC442270	2017-03849
GLS0054	12/17/2016	AMC442271	2017-03850
GLS0055	12/17/2016	AMC442272	2017-03851
GLS0056	12/17/2016	AMC442273	2017-03852
GLS0057	12/17/2016	AMC442274 J	2017-03853
GLS0062	12/17/2016	AMC442279 —	2017-03858
GLS0064	12/17/2016	AMC442281 7	2017-03860
GLS0065	12/17/2016	AMC442282 J	2017-03861
GLS0066	12/17/2016	AMC442283 J	2017-03862
GLS0069	12/19/2016	AMC442286	2017-03865
GLS0070	12/19/2016	AMC442287	2017-03866
GLS0071	12/19/2016	AMC442288	2017-03867
GLS0072	12/19/2016	AMC442289	2017-03868
GLS0073	12/19/2016	AMC442290	2017-03869
GLS0074	12/19/2016	AMC442291	2017-03870
GLS0075	12/19/2016	AMC442292	2017-03871
GLS0076	12/19/2016	AMC442293	2017-03872
GLS0077	12/19/2016	AMC442294	2017-03873
GLS0078	12/19/2016	AMC442295	2017-03874
GLS0079	12/19/2016	AMC442296	2017-03875
GLS0080	12/19/2016	AMC442297	2017-03876
GLS0081	12/19/2016	AMC442298	2017-03877
GLS0082	12/18/2016	AMC442299	2017-03878
GLS0083	12/18/2016	AMC442300	2017-03879
GLS0084	12/18/2016	AMC442301	2017-03880
GLS0085	12/18/2016	AMC442302 J	2017-03881

RECEIVED
 BLM AZ STATE OFFICE
 2017 AUG 22 A 9 13
 PHOENIX, ARIZONA

Claim Name	Location Date	BLM AMC Number	Cochise County Recording Information
GLS0086	12/18/2016	AMC442303 7	2017-03882
GLS0087	12/18/2016	AMC442304	2017-03883
GLS0088	12/18/2016	AMC442305	2017-03884
GLS0089	12/18/2016	AMC442306	2017-03885
GLS0090	12/18/2016	AMC442307	2017-03886
GLS0091	12/18/2016	AMC442308	2017-03887
GLS0092	12/18/2016	AMC442309	2017-03888
GLS0093	12/19/2016	AMC442310 ✓	2017-03889
GLS0094	2/18/2017	AMC442467 7	2017-05044
GLS0095	2/18/2017	AMC442468	2017-05045
GLS0096	2/18/2017	AMC442469	2017-05046
GLS0097	2/18/2017	AMC442470	2017-05047
GLS0098	2/18/2017	AMC442471	2017-05048
GLS0099	2/18/2017	AMC442472	2017-05049
GLS0100	2/18/2017	AMC442473	2017-05050
GLS0101	2/18/2017	AMC442474	2017-05051
GLS0102	2/18/2017	AMC442475	2017-05052
GLS0103	2/18/2017	AMC442476	2017-05053
GLS0104	2/18/2017	AMC442477	2017-05054
GLS0105	2/18/2017	AMC442478	2017-05055
GLS0106	2/18/2017	AMC442479	2017-05056
GLS0107	2/18/2017	AMC442480	2017-05057
GLS0108	2/18/2017	AMC442481	2017-05058
GLS0109	2/19/2017	AMC442482	2017-05059
GLS0110	2/19/2017	AMC442483	2017-05060
GLS0111	2/19/2017	AMC442484	2017-05061
GLS0112	2/19/2017	AMC442485	2017-05062
GLS0113	2/17/2017	AMC442486	2017-05063
GLS0114	2/17/2017	AMC442487 ✓	2017-05064

RECEIVED
 BLM AT STATE OFFICE
 2017 AUG 22 A 9 13
 PHOENIX, ARIZONA

67

Claim Name	Location Date	BLM AMC Number	Cochise County Recording Information
GLS0115	2/17/2017	AMC442488 ↗	2017-05065
GLS0116	2/17/2017	AMC442489	2017-05066
GLS0117	2/17/2017	AMC442490	2017-05067
GLS0118	2/17/2017	AMC442491	2017-05068
GLS0119	2/17/2017	AMC442492	2017-05069
GLS0120	2/17/2017	AMC442493	2017-05070
GLS0121	2/17/2017	AMC442494	2017-05071
GLS0122	2/17/2017	AMC442495	2017-05072
GLS0123	2/17/2017	AMC442496	2017-05073
GLS0124	2/17/2017	AMC442497	2017-05074
GLS0125	2/17/2017	AMC442498	2017-05075
GLS0126	2/17/2017	AMC442499	2017-05076
GLS0127	2/17/2017	AMC442500	2017-05077
GLS0128	2/17/2017	AMC442501	2017-05078
GLS0129	2/17/2017	AMC442502	2017-05079
GLS0130	2/17/2017	AMC442503	2017-05080
GLS0131	2/17/2017	AMC442504	2017-05081
GLS0132	2/17/2017	AMC442505	2017-05082
GLS0133	2/17/2017	AMC442506	2017-05083
GLS0134	2/17/2017	AMC442507	2017-05084
GLS0135	2/19/2017	AMC442508	2017-05085
GLS0136	2/19/2017	AMC442509 ↘	2017-05086
GLS0147	2/18/2017	AMC442520 ←	2017-05097
GLS0154	2/20/2017	AMC442527 ←	2017-05104
GLS0156	2/20/2017	AMC442529 ←	2017-05106
GLS0158	2/20/2017	AMC442531 ←	2017-05108
GLS0160	2/20/2017	AMC442533 ↗	2017-05110
GLS0161	2/20/2017	AMC442534	2017-05111
GLS0162	2/20/2017	AMC442535 ↘	2017-05112

RECEIVED
 BLM AZ STATE OFFICE
 PHOENIX, ARIZONA
 2017 AUG 22 4 9 13

Claim Name	Location Date	BLM AMC Number	Cochise County Recording Information
GLS0163	2/20/2017	AMC442536 7	2017-05113
GLS0164	2/20/2017	AMC442537	2017-05114
GLS0165	2/20/2017	AMC442538	2017-05115
GLS0166	2/19/2017	AMC442539	2017-05116
GLS0167	2/19/2017	AMC442540	2017-05117
GLS0168	2/19/2017	AMC442541	2017-05118
GLS0169	2/19/2017	AMC442542	2017-05119
GLS0170	2/19/2017	AMC442543	2017-05120
GLS0171	2/19/2017	AMC442544	2017-05121
GLS0172	2/19/2017	AMC442545	2017-05122
GLS0173	2/19/2017	AMC442546	2017-05123
GLS0174	2/28/2017	AMC442547	2017-05124
GLS0175	2/28/2017	AMC442548 J	2017-05125
GLS0176	3/16/2017	AMC443457 7	2017-07288
GLS0177	3/16/2017	AMC443458	2017-07289
GLS0178	3/16/2017	AMC443459	2017-07290
GLS0179	3/16/2017	AMC443460	2017-07291
GLS0180	3/16/2017	AMC443461	2017-07292
GLS0181	3/16/2017	AMC443462	2017-07293
GLS0182	3/16/2017	AMC443463 J	2017-07294
GLS0183	2/19/2017	AMC442549 7	2017-05126
GLS0184	2/19/2017	AMC442550	2017-05127
GLS0185	2/19/2017	AMC442551	2017-05128
GLS0186	2/19/2017	AMC442552	2017-05129
GLS0187	2/19/2017	AMC442553	2017-05130
GLS0188	2/19/2017	AMC442554	2017-05131
GLS0189	2/19/2017	AMC442555	2017-05132
GLS0190	2/19/2017	AMC442556	2017-05133
GLS0191	2/28/2017	AMC442557 J	2017-05134

RECEIVED
 BLM AZ STATE OFFICE
 2017 AUG 22 4 4 13
 PHOENIX, ARIZONA

Claim Name	Location Date	BLM AMC Number	Cochise County Recording Information
GLS0192	2/19/2017	AMC442558 ✓	2017-15135
GLS0193	3/16/2017	AMC443464 7	2017-07295
GLS0194	3/16/2017	AMC443465	2017-07296
GLS0195	3/16/2017	AMC443466	2017-07297
GLS0196	3/16/2017	AMC443467	2017-07298
GLS0197	3/16/2017	AMC443468	2017-07299
GLS0198	3/16/2017	AMC443469	2017-07300
GLS0199	3/16/2017	AMC443470	2017-07301
GLS0200	3/16/2017	AMC443471	2017-07302
GLS0201	3/16/2017	AMC443472	2017-07303
GLS0202	3/16/2017	AMC443473	2017-07304
GLS0203	3/16/2017	AMC443474	2017-07305
GLS0204	3/16/2017	AMC443475	2017-07306
GLS0205	3/16/2017	AMC443476	2017-07307
GLS0206	3/16/2017	AMC443477 J	2017-07308
GLS0215	2/19/2017	AMC442567 —	2017-05144
GLS0217	2/21/2017	AMC442569 7	2017-05146
GLS0218	2/21/2017	AMC442570	2017-05147
GLS0219	2/21/2017	AMC442571	2017-05148
GLS0220	2/21/2017	AMC442572 J	2017-05149
GLS0221	3/17/2017	AMC443478 —	2017-07309
GLS0222	2/21/2017	AMC442573 —	2017-05150
GLS0223	3/17/2017	AMC443479 —	2017-07310
GLS0224	2/21/2017	AMC442574 —	2017-05151
GLS0225	3/17/2017	AMC443480 —	2017-07311
GLS0226	2/21/2017	AMC442575 —	2017-05152
GLS0227	3/17/2017	AMC443481 —	2017-07312
GLS0228	2/21/2017	AMC442576 ✓	2017-05153
GLS0229	3/17/2017	AMC443482 —	2017-07313

BLM RECEIVED
 2017 AUG 22 4 4 13
 PHOENIX, ARIZONA
 STATE OFFICE

Claim Name	Location Date	BLM AMC Number	Cochise County Recording Information
GLS0230	3/17/2017	AMC443483	2017-07314
GLS0231	3/17/2017	AMC443484	2017-07315
GLS0232	3/17/2017	AMC443485	2017-07316
GLS0233	3/17/2017	AMC443486	2017-07317
GLS0234	3/17/2017	AMC443487	2017-07318
GLS0240	2/20/2017	AMC442582	2017-05159
GLS0245	2/19/2017	AMC442587	2017-05164
GLS0247	2/19/2017	AMC442589	2017-05166
GLS0249	2/19/2017	AMC442591	2017-05168
GLS0250	2/19/2017	AMC442592	2017-05169
GLS0251	2/19/2017	AMC442593	2017-05170
GLS0252	2/19/2017	AMC442594	2017-05171
GLS0253	2/21/2017	AMC442595	2017-05172
GLS0254	2/21/2017	AMC442596	2017-05173
GLS0255	2/21/2017	AMC442597	2017-05174
GLS0256	2/21/2017	AMC442598	2017-05175
GLS0257	3/17/2017	AMC443488	2017-07319
GLS0258	2/21/2017	AMC442599	2017-05176
GLS0259	2/20/2017	AMC442600	2017-05177
GLS0260	2/20/2017	AMC442601	2017-05178
GLS0261	2/20/2017	AMC442602	2017-05179
GLS0262	2/20/2017	AMC442603	2017-05180
GLS0263	2/20/2017	AMC442604	2017-05181
GLS0264	2/20/2017	AMC442605	2017-05182
GLS0265	2/20/2017	AMC442606	2017-05183
GLS0266	2/20/2017	AMC442607	2017-05184
GLS0267	2/20/2017	AMC442608	2017-05185
GLS0268	2/20/2017	AMC442609	2017-05186
GLS0269	2/20/2017	AMC442610	2017-05187

PHOENIX, ARIZONA
 2017 AUG 22 4 48 13
 BLM RECEIVED
 1 2017 AUG 22 4 48 13
 STATE OF ARIZONA

Claim Name	Location Date	BLM AMC Number	Cochise County Recording Information
GLS0270	2/19/2017	AMC442611 7	2017-05188
GLS0271	3/1/2017	AMC442612	2017-05189
GLS0272	3/1/2017	AMC442613	2017-05190
GLS0273	3/1/2017	AMC442614	2017-05191
GLS0274	3/1/2017	AMC442615	2017-05192
GLS0275	3/1/2017	AMC442616	2017-05193
GLS0276	3/1/2017	AMC442617	2017-05194
GLS0277	3/1/2017	AMC442618	2017-05195
GLS0278	3/1/2017	AMC442619	2017-05196
GLS0279	3/1/2017	AMC442620	2017-05197
GLS0280	3/1/2017	AMC442621	2017-05198
GLS0281	2/14/2017	AMC442622	2017-05199
GLS0282	2/14/2017	AMC442623	2017-05200
GLS0283	2/14/2017	AMC442624	2017-05201
GLS0284	2/14/2017	AMC442625	2017-05202
GLS0285	2/14/2017	AMC442626	2017-05203
GLS0286	2/14/2017	AMC442627	2017-05204
GLS0287	2/14/2017	AMC442628	2017-05205
GLS0288	2/14/2017	AMC442629	2017-05206
GLS0289	2/14/2017	AMC442630	2017-05207
GLS0292	2/14/2017	AMC442631	2017-05208
GLS0293	2/14/2017	AMC442632	2017-05209
GLS0294	2/14/2017	AMC442633	2017-05210
GLS0295	2/14/2017	AMC442634	2017-05211
GLS0296	2/14/2017	AMC442635	2017-05212
GLS0297	2/14/2017	AMC442636	2017-05213
GLS0298	2/14/2017	AMC442637	2017-05214
GLS0299	2/14/2017	AMC442638	2017-05215
GLS0301	2/22/2017	AMC442639	2017-05216

RECEIVED
 BLM AZ STATE OFFICE
 PHOENIX, ARIZONA
 2017 AUG 22 A 9:13

Claim Name	Location Date	BLM AMC Number	Cochise County Recording Information
GLS0302	2/22/2017	AMC442640 7	2017-05217
GLS0303	2/22/2017	AMC442641	2017-05218
GLS0304	2/22/2017	AMC442642	2017-05219
GLS0305	2/22/2017	AMC442643	2017-05220
GLS0306	2/22/2017	AMC442644	2017-05221
GLS0307	2/22/2017	AMC442645	2017-05222
GLS0308	2/22/2017	AMC442646	2017-05223
GLS0309	2/22/2017	AMC442647	2017-05224
GLS0310	2/22/2017	AMC442648	2017-05225
GLS0311	2/22/2017	AMC442649	2017-05226
GLS0312	2/22/2017	AMC442650	2017-05227
GLS0313	2/22/2017	AMC442651	2017-05228
GLS0314	2/22/2017	AMC442652	2017-05229
GLS0315	2/22/2017	AMC442653	2017-05230
GLS0316	2/22/2017	AMC442654	2017-05231
GLS0317	2/22/2017	AMC442655	2017-05232
GLS0318	2/22/2017	AMC442656	2017-05233
GLS0319	3/4/2017	AMC442657	2017-05234
GLS0320	3/4/2017	AMC442658	2017-05235
GLS0321	3/4/2017	AMC442659	2017-05236
GLS0322	3/4/2017	AMC442660	2017-05237
GLS0324	3/4/2017	AMC442661	2017-05238
GLS0325	3/4/2017	AMC442662	2017-05239
GLS0326	3/4/2017	AMC442663	2017-05240
GLS0327	3/4/2017	AMC442664	2017-05241
GLS0328	3/4/2017	AMC442665	2017-05242
GLS0329	3/4/2017	AMC442666	2017-05243
GLS0330	3/8/2017	AMC442667	2017-05244
GLS0331	3/4/2017	AMC442668 J	2017-05245

RECEIVED
 BLM AZ STATE OFFICE
 2017 AUG 22 4 41 PM
 PHOENIX, ARIZONA

Claim Name	Location Date	BLM AMC Number	Cochise County Recording Information
GLS0332	3/8/2017	AMC442669 7	2017-05246
GLS0333	3/4/2017	AMC442670	2017-05247
GLS0334	3/8/2017	AMC442671	2017-05248
GLS0335	3/4/2017	AMC442672 ✓	2017-05249
GLS0337	3/4/2017	AMC442674 —	2017-05251
GLS0339	3/4/2017	AMC442676 —	2017-05253
GLS0341	3/4/2017	AMC442678 ✓	2017-05255
GLS0343	2/28/2017	AMC442680 7	2017-05257
GLS0344	2/28/2017	AMC442681	2017-05258
GLS0345	2/28/2017	AMC442682	2017-05259
GLS0346	2/28/2017	AMC442683	2017-05260
GLS0347	2/28/2017	AMC442684	2017-05261
GLS0348	2/28/2017	AMC442685	2017-05262
GLS0349	2/28/2017	AMC442686	2017-05263
GLS0350	2/28/2017	AMC442687	2017-05264
GLS0351	2/28/2017	AMC442688	2017-05265
GLS0352	2/28/2017	AMC442689	2017-05266
GLS0353	2/16/2017	AMC442690	2017-05267
GLS0354	2/16/2017	AMC442691	2017-05268
GLS0355	3/1/2017	AMC442692	2017-05269
GLS0356	3/1/2017	AMC442693	2017-05270
GLS0357	3/1/2017	AMC442694	2017-05271
GLS0358	3/1/2017	AMC442695	2017-05272
GLS0359	3/1/2017	AMC442696	2017-05273
GLS0360	3/1/2017	AMC442697	2017-05274
GLS0361	3/1/2017	AMC442698	2017-05275
GLS0362	3/1/2017	AMC442699	2017-05276
GLS0363	2/16/2017	AMC442700	2017-05277
GLS0364	2/16/2017	AMC442701 J	2017-05278

PHOENIX, ARIZONA
 2017 AUG 22 4 4 13
 BLM RECEIVED
 BLM AZ STATE OFFICE

Claim Name	Location Date	BLM AMC Number	Cochise County Recording Information
GLS0365	2/16/2017	AMC442702 7	2017-05279
GLS0366	2/16/2017	AMC442703	2017-05280
GLS0367	2/16/2017	AMC442704	2017-05281
GLS0368	2/16/2017	AMC442705	2017-05282
GLS0369	2/16/2017	AMC442706	2017-05283
GLS0370	2/16/2017	AMC442707 ✓	2017-05284
GLS0386	2/16/2017	AMC442723 7	2017-05300
GLS0387	2/16/2017	AMC442724	2017-05301
GLS0388	2/16/2017	AMC442725	2017-05302
GLS0389	2/16/2017	AMC442726	2017-05303
GLS0390	2/16/2017	AMC442727	2017-05304
GLS0391	2/16/2017	AMC442728	2017-05305
GLS0392	2/16/2017	AMC442729	2017-05306
GLS0393	2/16/2017	AMC442730	2017-05307
GLS0394	2/16/2017	AMC442731	2017-05308
GLS0395	2/16/2017	AMC442732	2017-05309
GLS0396	2/16/2017	AMC442733	2017-05310
GLS0397	2/16/2017	AMC442734	2017-05311
GLS0398	2/24/2017	AMC442735	2017-05312
GLS0399	2/24/2017	AMC442736	2017-05313
GLS0400	2/24/2017	AMC442737	2017-05314
GLS0401	2/24/2017	AMC442738	2017-05315
GLS0402	2/24/2017	AMC442739	2017-05316
GLS0403	2/24/2017	AMC442740	2017-05317
GLS0404	2/24/2017	AMC442741	2017-05318
GLS0405	2/24/2017	AMC442742	2017-05319
GLS0406	2/24/2017	AMC442743	2017-05320
GLS0407	2/24/2017	AMC442744	2017-05321
GLS0408	2/27/2017	AMC442745 ✓	2017-05322

RECEIVED
 BLM AZ STATE OFFICE
 PHOENIX, ARIZONA
 2017 AUG 22 4 13

Claim Name	Location Date	BLM AMC Number	Cochise County Recording Information
GLS0409	2/27/2017	AMC442746 7	2017-05323
GLS0410	2/27/2017	AMC442747	2017-05324
GLS0411	2/27/2017	AMC442748	2017-05325
GLS0412	2/27/2017	AMC442749	2017-05326
GLS0413	2/27/2017	AMC442750	2017-05327
GLS0414	2/27/2017	AMC442751	2017-05328
GLS0415	2/27/2017	AMC442752	2017-05329
GLS0416	2/27/2017	AMC442753	2017-05330
GLS0417	2/27/2017	AMC442754	2017-05331
GLS0418	2/27/2017	AMC442755	2017-05332
GLS0419	2/27/2017	AMC442756	2017-05333
GLS0420	2/27/2017	AMC442757	2017-05334
GLS0421	2/27/2017	AMC442758	2017-05335
GLS0422	2/27/2017	AMC442759	2017-05336
GLS0423	2/27/2017	AMC442760	2017-05337
GLS0424	2/27/2017	AMC442761	2017-05338
GLS0425	2/27/2017	AMC442762 J	2017-05339
GLS0426	3/27/2017	AMC443489 7	2017-07320
GLS0427	3/27/2017	AMC443490	2017-07321
GLS0428	3/27/2017	AMC443491	2017-07322
GLS0429	3/27/2017	AMC443492	2017-07323
GLS0430	3/29/2017	AMC443493	2017-07324
GLS0431	3/29/2017	AMC443494	2017-07325
GLS0432	3/28/2017	AMC443495	2017-07326
GLS0433	3/28/2017	AMC443496	2017-07327
GLS0434	3/27/2017	AMC443497	2017-07328
GLS0435	3/27/2017	AMC443498	2017-07329
GLS0436	3/27/2017	AMC443499	2017-07330
GLS0437	3/27/2017	AMC443500 J	2017-07331

RECEIVED
 BLM AT STATE OFFICE
 2017 AUG 22 4 4 13
 PHOENIX, ARIZONA

Claim Name	Location Date	BLM AMC Number	Cochise County Recording Information
GLS0438	3/27/2017	AMC443501 7	2017-07332
GLS0439	3/27/2017	AMC443502	2017-07333
GLS0440	3/27/2017	AMC443503	2017-07334
GLS0441	3/27/2017	AMC443504	2017-07335
GLS0442	3/27/2017	AMC443505	2017-07336
GLS0443	3/27/2017	AMC443506	2017-07337
GLS0444	2/26/2017	AMC443507 J	2017-05338
GLS0445	2/26/2017	AMC442763 7	2017-05340
GLS0446	2/26/2017	AMC442764	2017-05341
GLS0447	2/26/2017	AMC442765	2017-05342
GLS0448	2/26/2017	AMC442766	2017-05343
GLS0449	2/26/2017	AMC442767	2017-05344
GLS0450	2/26/2017	AMC442768	2017-05345
GLS0451	2/26/2017	AMC442769	2017-05346
GLS0452	2/26/2017	AMC442770	2017-05347
GLS0453	2/26/2017	AMC442771	2017-05348
GLS0454	2/26/2017	AMC442772	2017-05349
GLS0455	3/3/2017	AMC442773	2017-05350
GLS0456	3/3/2017	AMC442774	2017-05351
GLS0457	3/3/2017	AMC442775	2017-05352
GLS0458	3/3/2017	AMC442776	2017-05353
GLS0459	3/3/2017	AMC442777	2017-05354
GLS0460	2/26/2017	AMC442778	2017-05355
GLS0461	2/25/2017	AMC442779	2017-05356
GLS0462	2/25/2017	AMC442780	2017-05357
GLS0463	2/25/2017	AMC442781	2017-05358
GLS0464	2/25/2017	AMC442782	2017-05359
GLS0465	2/25/2017	AMC442783	2017-05360
GLS0466	2/25/2017	AMC442784 J	2017-05361

RECEIVED
 BLM AZ STATE OFFICE
 2017 AUG 22 4 13
 PHOENIX, ARIZONA

Claim Name	Location Date	BLM AMC Number	Cochise County Recording Information
GLS0467	2/23/2017	AMC442785 7	2017-05362
GLS0468	2/23/2017	AMC442786	2017-05363
GLS0469	2/23/2017	AMC442787	2017-05364
GLS0470	2/23/2017	AMC442788	2017-05365
GLS0471	2/23/2017	AMC442789	2017-05366
GLS0472	2/25/2017	AMC442790	2017-05367
GLS0473	2/25/2017	AMC442791	2017-05368
GLS0474	2/25/2017	AMC442792	2017-05369
GLS0475	2/25/2017	AMC442793	2017-05370
GLS0476	2/25/2017	AMC442794	2017-05371
GLS0477	2/23/2017	AMC442795	2017-05372
GLS0478	2/23/2017	AMC442796	2017-05373
GLS0479	2/23/2017	AMC442797	2017-05374
GLS0480	2/23/2017	AMC442798	2017-05375
GLS0481	2/23/2017	AMC442799	2017-05376
GLS0482	2/23/2017	AMC442800 J	2017-05377
GLS0483	3/29/2017	AMC443388 7	2017-07219
GLS0484	3/29/2017	AMC443389	2017-07220
GLS0485	3/28/2017	AMC443390	2017-07221
GLS0486	3/28/2017	AMC443391	2017-07222
GLS0487	3/28/2017	AMC443392	2017-07223
GLS0488	3/28/2017	AMC443393	2017-07224
GLS0489	3/28/2017	AMC443394	2017-07225
GLS0490	3/28/2017	AMC443395	2017-07226
GLS0491	3/28/2017	AMC443396	2017-07227
GLS0492	3/28/2017	AMC443397	2017-07228
GLS0493	3/28/2017	AMC443398	2017-07229
GLS0494	3/28/2017	AMC443399	2017-07230
GLS0495	3/28/2017	AMC443400 J	2017-07231

PHOENIX, ARIZONA
 2017 AUG 22 4 01 PM
 RECEIVED
 BLM AZ STATE OFFICE

Claim Name	Location Date	BLM AMC Number	Cochise County Recording Information
GLS0496	3/28/2017	AMC443401 7	2017-07232
GLS0497	3/28/2017	AMC443402	2017-07233
GLS0498	3/29/2017	AMC443403	2017-07234
GLS0499	3/29/2017	AMC443404	2017-07235
GLS0500	3/29/2017	AMC443405	2017-07236
GLS0501	3/29/2017	AMC443406	2017-07237
GLS0502	3/29/2017	AMC443407	2017-07238
GLS0503	3/29/2017	AMC443408	2017-07239
GLS0504	3/29/2017	AMC443409	2017-07240
GLS0505	3/29/2017	AMC443410	2017-07241
GLS0506	3/29/2017	AMC443411	2017-07242
GLS0507	3/29/2017	AMC443412	2017-07243
GLS0508	3/29/2017	AMC443413	2017-07244
GLS0509	3/29/2017	AMC443414	2017-07245
GLS0510	3/29/2017	AMC443415	2017-07246
GLS0511	3/29/2017	AMC443416	2017-07247
GLS0512	3/29/2017	AMC443417	2017-07248
GLS0513	3/29/2017	AMC443418	2017-07249
GLS0514	3/29/2017	AMC443419	2017-07250
GLS0515	3/29/2017	AMC443420	2017-07251
GLS0516	3/29/2017	AMC443421	2017-07252
GLS0517	3/29/2017	AMC443422	2017-07253
GLS0518	3/30/2017	AMC443423	2017-07254
GLS0519	3/30/2017	AMC443424	2017-07255
GLS0520	3/30/2017	AMC443425	2017-07256
GLS0521	3/30/2017	AMC443426	2017-07257
GLS0522	3/30/2017	AMC443427	2017-07258
GLS0523	3/30/2017	AMC443428	2017-07259
GLS0524	3/30/2017	AMC443429 J	2017-07260

PHOENIX, ARIZONA
 2017 AUG 22 4 41 PM
 RECEIVED
 BLM AZ STATE OFFICE

Claim Name	Location Date	BLM AMC Number	Cochise County Recording Information
GLS0525	3/30/2017	AMC443430 7	2017-07261
GLS0526	3/30/2017	AMC443431	2017-07262
GLS0527	3/30/2017	AMC443432	2017-07263
GLS0528	3/30/2017	AMC443433	2017-07264
GLS0529	3/30/2017	AMC443434	2017-07265
GLS0530	3/29/2017	AMC443435	2017-07266
GLS0531	3/29/2017	AMC443436	2017-07267
GLS0532	3/29/2017	AMC443437	2017-07268
GLS0533	3/29/2017	AMC443438	2017-07269
GLS0534	3/29/2017	AMC443439	2017-07270
GLS0535	3/29/2017	AMC443440	2017-07271
GLS0536	3/29/2017	AMC443441	2017-07272
GLS0537	3/29/2017	AMC443442	2017-07273
GLS0538	3/29/2017	AMC443443	2017-07274
GLS0539	3/29/2017	AMC443444	2017-07275
GLS0540	3/29/2017	AMC443445	2017-07276
GLS0541	3/29/2017	AMC443446	2017-07277
GLS0542	3/29/2017	AMC443447	2017-07278
GLS0543	3/29/2017	AMC443448	2017-07279
GLS0544	3/29/2017	AMC443449	2017-07280
GLS0545	3/29/2017	AMC443450	2017-07281
GLS0546	3/29/2017	AMC443451	2017-07282
GLS0547	3/29/2017	AMC443452	2017-07283
GLS0548	3/29/2017	AMC443453	2017-07284
GLS0549	3/29/2017	AMC443454	2017-07285
GLS0550	3/29/2017	AMC443455	2017-07286
GLS0551	3/29/2017	AMC443456 J	2017-07287
GLS0552	5/14/2017	AMC444642 1	2017-11592
GLS0553	5/14/2017	AMC444643 J	2017-11593

PHOENIX, ARIZONA
 2017 AUG 22 4 13
 DLHA'S RECEIVER
 STATE OFFICE

Claim Name	Location Date	BLM AMC Number	Cochise County Recording Information
GLS0554	5/14/2017	AMC444644 7	2017-11594
GLS0555	5/14/2017	AMC444645	2017-11595
GLS0556	5/14/2017	AMC444646	2017-11596
GLS0557	5/14/2017	AMC444647	2017-11597
GLS0558	5/14/2017	AMC444648	2017-11598
GLS0559	5/14/2017	AMC444649	2017-11599
GLS0560	5/14/2017	AMC444650	2017-11600
GLS0561	5/14/2017	AMC444651	2017-11601
GLS0562	5/14/2017	AMC444652	2017-11602
GLS0563	5/14/2017	AMC444653	2017-11603
GLS0564	5/14/2017	AMC444654	2017-11604
GLS0565	5/14/2017	AMC444655	2017-11605
GLS0566	5/14/2017	AMC444656	2017-11606
GLS0567	5/14/2017	AMC444657	2017-11607
GLS0568	5/14/2017	AMC444658	2017-11608
GLS0569	5/14/2017	AMC444659	2017-11609
GLS0570	5/14/2017	AMC444660	2017-11610
GLS0571	5/14/2017	AMC444661	2017-11611
GLS0572	5/14/2017	AMC444662	2017-11612
GLS0573	5/14/2017	AMC444663	2017-11613
GLS0574	5/14/2017	AMC444664 J	2017-11614
GLS0576	5/14/2017	AMC444666 1	2017-11616
GLS0577	5/14/2017	AMC444667	2017-11617
GLS0578	5/14/2017	AMC444668	2017-11618
GLS0579	5/14/2017	AMC444669	2017-11619
GLS0580	5/14/2017	AMC444670 J	2017-11620

RECEIVED
 BLM AZ STATE OFFICE
 PHOENIX, ARIZONA
 2017 AUG 22 4 41 PM

26



DeCONCINI McDONALD YETWIN & LACY

**A PROFESSIONAL CORPORATION
ATTORNEYS AT LAW**

2525 EAST BROADWAY BOULEVARD • SUITE 200 • TUCSON, ARIZONA 85716-5300
(520) 322-5000 • (520) 322-5585 (fAX)

DMYL.COM

DENISE M. BAINTON
LISA J. BOWEY
ALICE W. CALLISON
BARRY M. COREY
JODY A. CORRALES
PETER B. GOLDMAN
NATHAN B. HANNAH
STEVEN J. ITKIN
JAMES A. JUTRY
JOHN C. LACY
ZELMA LETARTE

KATHRYN B. NELSON
RYAN D. O'NEAL
JOHN C. RICHARDSON
LISA ANNE SMITH
SPENCER A. SMITH
SESALY O. STAMPS
JAMES M. SUSA
PAUL M. TILLEY
MEGAN J. TROC
GARY F. URMAN
MICHAEL R. URMAN

OF COUNSEL:

RICHARD M. YETWIN
BARRON & ASSOCIATES, P.C. - JOHN H. BARRON, III

August 16, 2017

FIRM FOUNDERS:
EVO A. DeCONCINI (1901-1986)
JOHN R. McDONALD (1933-2012)
DENNIS W. DeCONCINI

PHOENIX OFFICE
7310 NORTH 16TH STREET, SUITE 205
PHOENIX, ARIZONA 85020
(602) 282-0500
FAX: (602) 282-0520

PLEASE REPLY TO TUCSON
SMITH@DMYL.COM
RECEIVED
AZ STATE OFFICE
21 AUG 22 A 9 14
PHOENIX, ARIZONA

Via Federal Express

Arizona State Office
Bureau of Land Management
Attention: Public Room
One North Central Avenue, Suite 800
Phoenix, AZ 85004-4427

RE: Payment of Claim Maintenance Fees


Ladies and Gentlemen:

Delivered herewith is a check in the amount of \$61,225.00 as payment of the claim maintenance fees pursuant to 30 U.S.C. § 28f(a), as adjusted by 30 U.S.C. § 28j(c) and implemented by notice in 74 *Federal Register* 30959-62 (June 29, 2009) and as amended by the Consolidated Appropriations Act 2012, Pub. L. No. 112-74, 125 Stat. 786 (2011) and a notice in 79 *Federal Register* 36662-65 (June 30, 2014). The owner is paying a maintenance fee of \$155 for the assessment year beginning September 1, 2017. Also enclosed is a copy of the Certification of Payment of Maintenance Fee in Lieu of Affidavit of Annual Assessment Work to be recorded with the Gila County Recorder's Office.

Please return a date-stamped copy of this letter and the affidavit along with the receipt for payment to this office.

Thank you for your assistance and please feel free to contact me or John C. Lacy with any questions or concerns.

Sincerely,


Katheryn A. Smith, CP
Certified Paralegal

Encl.

I:\FILES\DOCS\ANGL02\130159\LTR\11N9062.DOCX

After recording, please return to:

John C. Lacy
DeConcini McDonald Yetwin & Lacy, P.C.
2525 E. Broadway Blvd., #200
Tucson, AZ 85716

STATE OF ARIZONA)
) ss:
County of Pima)

CERTIFICATION OF PAYMENT OF MAINTENANCE FEE
IN LIEU OF AFFIDAVIT OF ANNUAL ASSESSMENT WORK

John C. Lacy, being first duly sworn, deposes and says that:

1. He is an agent for the owner of the unpatented lode mining claims situated in Gila County, Arizona (the "Claims"), the location notices of which are of record in said county, and in the records of the Arizona State Office of the Bureau of Land Management under the file numbers indicated in the attached Exhibit A.

2. Pursuant to the 30 U.S.C. § 28f(a), as adjusted by 30 U.S.C. § 28j(c) and implemented by notice in 74 *Federal Register* 30959-62 (June 29, 2009) and as amended by the Consolidated Appropriations Act 2012, Pub. L. No. 112-74, 125 Stat. 786 (2011), and a notice in 79 *Federal Register* 36662-65 (June 30, 2014), the owner has paid a maintenance fee of \$155 per claim for the assessment year beginning September 1, 2017. This Certificate is in lieu of an affidavit of performance of annual assessment work or notice of intent to hold.

3. The name and address of the owner of the Claims for which this Certificate is prepared is Anglo American Exploration (USA) Inc., c/o DeConcini McDonald Yetwin & Lacy, P.C., 2525 E. Broadway Blvd., Suite 200, Tucson, AZ 85716.

THIS IS NOT A CHANGE OF ADDRESS.

.....

RECEIVED
BLM AZ STATE OFFICE
2017 AUG 22 A 9 14
PHOENIX, ARIZONA

4. The Claims are held and claimed by the owner for the valuable mineral contained therein.

DATED this ___ day of August, 2017.

By: _____
John C. Lacy

Sworn to and subscribed before me this ___ day of August, 2017, by John C. Lacy,
Agent.

Notary Public

I:\FILES\DOCS\ANGL02\130159\AFFADAVIM\IN1421.DOC

RECEIVED
BLM AZ STATE OFFICE
2017 AUG 22 A 9 14
PHOENIX, ARIZONA

EXHIBIT A

The following unpatented lode mining claims are located in Sections 1, 3, 4, 5, 6, 9, 10, 11, 12, 14, 15, 16, 17, and 18, Township 1 South, Range 15 East; Sections 26, 31, 32, 34, and 35, Township 1 North, Range 15 East, G&SR Meridian, Gila County, Arizona:

RECEIVED
BLM AZ STATE OFFICE
2011 AUG 22 9 14
PHOENIX, ARIZONA

Claim Name	Location Date	BLM AMC Number	Gila County Recording Information
CS-102	10/4/2007	AMC388841 7	2007-017077
CS-103	10/4/2007	AMC388842	2007-017078
CS-104	10/4/2007	AMC388843	2007-017079
CS-105	10/4/2007	AMC388844	2007-017080
CS-106	10/4/2007	AMC388845	2007-017081
CS-107	10/4/2007	AMC388846	2007-017082
CS-108	10/4/2007	AMC388847	2007-017083
CS-109	10/4/2007	AMC388848	2007-017084
CS-110	10/4/2007	AMC388849	2007-017085
CS-111	10/4/2007	AMC388850	2007-017086
CS-112	10/4/2007	AMC388851	2007-017087
CS-113	10/4/2007	AMC388852	2007-017088
CS-114	10/4/2007	AMC388853	2007-017089
CS-115	10/4/2007	AMC388854	2007-017090
CS-116	10/4/2007	AMC388855 J	2007-017091
CS-121A	7/11/2012	AMC417327 -	2012-008627
CS-122	10/4/2007	AMC388859 7	2007-017095
CS-123	10/4/2007	AMC388860	2007-017096
CS-124	10/4/2007	AMC388861	2007-017097
CS-125	10/4/2007	AMC388862	2007-017098
CS-126	10/4/2007	AMC388863	2007-017099
CS-127	10/4/2007	AMC388864	2007-017100
CS-128	10/4/2007	AMC388865	2007-017101
CS-129	10/4/2007	AMC388866 J	2007-017102

Claim Name	Location Date	BLM AMC Number	Gila County Recording Information
CS-130	10/4/2007	AMC388867 7	2007-017103
CS-131	10/4/2007	AMC388868	2007-017068
CS-132	10/4/2007	AMC388869	2007-017104
CS-133	10/4/2007	AMC388870	2007-017105
CS-134	10/4/2007	AMC388871	2007-017106
CS-135	10/4/2007	AMC388872	2007-017107
CS-136	10/4/2007	AMC388873 -J	2007-017108
CS-141	10/3/2007	AMC388876 7	2007-017111
CS-142	10/3/2007	AMC388877	2007-017112
CS-143	10/3/2007	AMC388878	2007-017113
CS-144	10/3/2007	AMC388879	2007-017114
CS-145	10/3/2007	AMC388880	2007-017115
CS-146	10/3/2007	AMC388881	2007-017116
CS-147	10/3/2007	AMC388882	2007-017117
CS-148	10/3/2007	AMC388883	2007-017118
CS-149	10/3/2007	AMC388884	2007-017119
CS-150	10/3/2007	AMC388885	2007-017120
CS-151	10/3/2007	AMC388886	2007-017121
CS-152	10/3/2007	AMC388887	2007-017122
CS-153	10/3/2007	AMC388888 J	2007-017123
CS-154A	7/28/2014	AMC429005 ✓	2014-008656
CS-159	10/3/2007	AMC388890 -1	2007-017125
CS-160	10/3/2007	AMC388891	2007-017126
CS-161	10/3/2007	AMC388892	2007-017127
CS-162	10/3/2007	AMC388893	2007-017128
CS-163	10/3/2007	AMC388894	2007-017129
CS-164	10/3/2007	AMC388895	2007-017130
CS-165	10/3/2007	AMC388896	2007-017131
CS-166	10/3/2007	AMC388897	2007-017132
CS-167	10/3/2007	AMC388898 J	2007-017133

BLM RECEIVED
 2017 AUG 22 A 9 14
 PHOENIX ARIZONA
 BLM AT STATE OFFICE

Claim Name	Location Date	BLM AMC Number	Gila County Recording Information
CS-168	10/3/2007	AMC388899 7	2007-017134
CS-169	10/3/2007	AMC388900	2007-017135
CS-170	10/3/2007	AMC388901	2007-017136
CS-171	10/3/2007	AMC388902 J	2007-017137
CS-175	10/4/2007	AMC388904 7	2007-017139
CS-176	10/4/2007	AMC388905	2007-017140
CS-177	10/4/2007	AMC388906	2007-017141
CS-178	10/4/2007	AMC388907	2007-017142
CS-179	10/3/2007	AMC388908	2007-017143
CS-180	10/3/2007	AMC388909	2007-017144
CS-181	10/3/2007	AMC388910	2007-017145
CS-182	10/4/2007	AMC388911	2007-017146
CS-183	10/4/2007	AMC388912 J	2007-017147
CS-191	10/4/2007	AMC388920 7	2007-017155
CS-192	10/4/2007	AMC388921	2007-017156
CS-193	10/4/2007	AMC388922	2007-017157
CS-194	10/4/2007	AMC388923	2007-017158
CS-195	10/3/2007	AMC388924	2007-017159
CS-196	10/3/2007	AMC388925	2007-017160
CS-197	10/3/2007	AMC388926	2007-017161
CS-198	10/4/2007	AMC388927	2007-017162
CS-199	10/4/2007	AMC388928	2007-017163
CS-200	10/4/2007	AMC388929 J	2007-017164
CS-205	10/3/2007	AMC388934 7	2007-017169
CS-206	10/3/2007	AMC388935	2007-017170
CS-207	10/3/2007	AMC388936	2007-017171
CS-208	10/3/2007	AMC388937	2007-017172
CS-209	10/4/2007	AMC388938	2007-017173
CS-210	10/4/2007	AMC388939	2007-017174
CS-211	10/4/2007	AMC388940 J	2007-017175

PHOENIX, ARIZONA
 RECEIVED
 BLM AZ STATE OFFICE
 2007 AUG 22 4 41 PM

Claim Name	Location Date	BLM AMC Number	Gila County Recording Information
CS-212	10/4/2007	AMC388941 7	2007-017176
CS-213	10/4/2007	AMC388942	2007-017177
CS-214	10/4/2007	AMC388943 J	2007-017178
CS-216	10/3/2007	AMC388945 7	2007-017180
CS-217	10/3/2007	AMC388946	2007-017181
CS-218	10/3/2007	AMC388947	2007-017182
CS-219	10/3/2007	AMC388948	2007-017183
CS-220	10/4/2007	AMC388949	2007-017184
CS-221	10/4/2007	AMC388950	2007-017185
CS-222	10/4/2007	AMC388951	2007-017186
CS-223	10/4/2007	AMC388952	2007-017187
CS-224	10/4/2007	AMC388953	2007-017188
CS-225	10/4/2007	AMC388954	2007-017189
CS-226	10/4/2007	AMC388955	2007-017190
CS-227	10/4/2007	AMC388956	2007-017191
CS-228	10/4/2007	AMC388957	2007-017192
CS-229	10/4/2007	AMC388958	2007-017193
CS-230	10/4/2007	AMC388959	2007-017194
CS-231	10/4/2007	AMC388960	2007-017195
CS-232	10/4/2007	AMC388961	2007-017196
CS-233	10/4/2007	AMC388962 J	2007-017197
CS-234	12/12/2013	AMC426597 7	2014-000969
CS-235	11/20/2013	AMC426598	2014-000970
CS-236	11/20/2013	AMC426599	2014-000971
CS-237	11/20/2013	AMC426600 J	2014-000972
CS-238	2/2/2017	AMC442312 7	2017-002050
CS-239	2/2/2017	AMC442313	2017-002051
CS-240	2/2/2017	AMC442314	2017-002052
CS-241	2/2/2017	AMC442315	2017-002053
CS-242	2/2/2017	AMC442316 J	2017-002054

PHOENIX, ARIZONA
 2017 AUG 22 4 49 PM
 RECEIVED
 BLM AZ STATE OFFICE

Claim Name	Location Date	BLM AMC Number	Gila County Recording Information
CS-243	2/2/2017	AMC442317	2017-002055
CS-244	2/2/2017	AMC442318	2017-002056
CS-245	2/2/2017	AMC442319	2017-002057
CS-246	2/2/2017	AMC442320	2017-002058
CS-247.	2/2/2017	AMC442321	2017-002059
CS-248	2/2/2017	AMC442322	2017-002060
CS-249	2/2/2017	AMC442323	2017-002061
CS-250	2/2/2017	AMC442324	2017-002062
CS-251	2/2/2017	AMC442325	2017-002063
CS-252	2/2/2017	AMC442326	2017-002064
CS-253	2/2/2017	AMC442327	2017-002065
CS-254	2/2/2017	AMC442328	2017-002066
CS-255	2/2/2017	AMC442329	2017-002067
CS-256	2/2/2017	AMC442330	2017-002068
CS-257	2/2/2017	AMC442331	2017-002069
CS-258	2/2/2017	AMC442332	2017-002070
CS-259	2/2/2017	AMC442333	2017-002071
CS-260	2/2/2017	AMC442334	2017-002072
CS-261	2/2/2017	AMC442335	2017-002073
CS-262	2/2/2017	AMC442336	2017-002074
CS-263	2/2/2017	AMC442337	2017-002075
CS-264	2/2/2017	AMC442338	2017-002076
CS-265	2/2/2017	AMC442339	2017-002077
CS-266	2/2/2017	AMC442340	2017-002078
CS-267	2/2/2017	AMC442341	2017-002079
CS-268	2/2/2017	AMC442342	2017-002080
CS-269	2/2/2017	AMC442343	2017-002081
CS-270	2/2/2017	AMC442344	2017-002082
CS-271	2/2/2017	AMC442345	2017-002083
CS-272	2/2/2017	AMC442346	2017-002084

PHOENIX, ARIZONA
 RECEIVED
 BLM AZ STATE OFFICE
 2017 AUG 22 A 9 14

Claim Name	Location Date	BLM AMC Number	Gila County Recording Information
CS-273	2/2/2017	AMC442347 7	2017-002085
CS-274	2/2/2017	AMC442348	2017-002086
CS-275	2/2/2017	AMC442349	2017-002087
CS-276	2/2/2017	AMC442350	2017-002088
CS-277	2/2/2017	AMC442351	2017-002089
CS-278	2/2/2017	AMC442352	2017-002090
CS-279	2/2/2017	AMC442353	2017-002091
CS-280	2/2/2017	AMC442354	2017-002092
CS-281	2/2/2017	AMC442355	2017-002093
CS-282	2/2/2017	AMC442356	2017-002094
CS-283	2/2/2017	AMC442357 J	2017-002095
CS-30	10/5/2007	AMC388780 7	2007-017015
CS-31	10/5/2007	AMC388781	2007-017016
CS-32	10/5/2007	AMC388782	2007-017017
CS-33	10/5/2007	AMC388783	2007-017018
CS-34	10/5/2007	AMC388784	2007-017019
CS-35	10/5/2007	AMC388785 J	2007-017020
CS-46	10/5/2007	AMC388790 7	2007-017025
CS-47	10/5/2007	AMC388791	2007-017026
CS-48	10/5/2007	AMC388792	2007-017027
CS-49	10/5/2007	AMC388793	2007-017028
CS-50	10/5/2007	AMC388794	2007-017029
CS-51	10/5/2007	AMC388795	2007-017030
CS-52	10/5/2007	AMC388796	2007-017031
CS-53	10/5/2007	AMC388797	2007-017032
CS-54	10/5/2007	AMC388798	2007-017033
CS-55	10/5/2007	AMC388799	2007-017034
CS-61	10/5/2007	AMC388800	2007-017035
CS-62	10/5/2007	AMC388801	2007-017036
CS-63	10/5/2007	AMC388802 J	2007-017037

RECEIVED
 BLM AZ STATE OFFICE
 2017 AUG 22 A 9 14
 PHOENIX, ARIZONA

Claim Name	Location Date	BLM AMC Number	Gila County Recording Information
CS-64	10/5/2007	AMC388803 7	2007-017038
CS-65	10/5/2007	AMC388804	2007-017039
CS-66	10/4/2007	AMC388805	2007-017040
CS-67	10/4/2007	AMC388806	2007-017041
CS-68	10/4/2007	AMC388807	2007-017042
CS-69	10/4/2007	AMC388808	2007-017043
CS-70	10/5/2007	AMC388809	2007-017044
CS-71	10/4/2007	AMC388810	2007-017045
CS-72	10/4/2007	AMC388811	2007-017046
CS-73	10/4/2007	AMC388812	2007-017047
CS-74	10/4/2007	AMC388813	2007-017048
CS-75	10/5/2007	AMC388814	2007-017049
CS-76	10/5/2007	AMC388815 J	2007-017050
CS-81	10/5/2007	AMC388820 7	2007-017055
CS-82	10/5/2007	AMC388821	2007-017056
CS-83	10/5/2007	AMC388822	2007-017057
CS-84	10/5/2007	AMC388823	2007-017058
CS-85	10/5/2007	AMC388824	2007-017059
CS-86	10/4/2007	AMC388825	2007-017060
CS-87	10/4/2007	AMC388826	2007-017061
CS-88	10/4/2007	AMC388827	2007-017062
CS-89	10/4/2007	AMC388828	2007-017063
CS-90	10/5/2007	AMC388829	2007-017064
CS-91	10/4/2007	AMC388830	2007-017065
CS-92	10/4/2007	AMC388831	2007-017066
CS-93	10/4/2007	AMC388832	2007-017067
CS-94	10/4/2007	AMC388833	2007-017069
CS-95	10/5/2007	AMC388834	2007-017070
CS-96	10/5/2007	AMC388835 J	2007-017071
CSN-1	1/4/2008	AMC389883 ✓	2008-001699

BLM RECEIVED
 2017 AUG 22 4 15
 BLM AZ STATE OFFICE
 PHOENIX, ARIZONA

Claim Name	Location Date	BLM AMC Number	Gila County Recording Information
CSN-10	1/4/2008	AMC389892 7	2008-001708
CSN-11	1/4/2008	AMC389893	2008-001709
CSN-12	1/4/2008	AMC389894	2008-001710
CSN-13	1/4/2008	AMC389895	2008-001711
CSN-14	1/4/2008	AMC389896	2008-001712
CSN-15	1/4/2008	AMC389897	2008-001713; 2010-010709
CSN-16	1/4/2008	AMC389898	2008-001714; 2010-010710
CSN-17	1/4/2008	AMC389899	2008-001715
CSN-18	1/4/2008	AMC389900	2008-001716
CSN-19	1/4/2008	AMC389901 J	2008-001717
CSN-2	1/4/2008	AMC389884 -	2008-001700
CSN-20	1/4/2008	AMC389902 7	2008-001718
CSN-21	1/4/2008	AMC389903	2010-010711
CSN-22	1/4/2008	AMC389904	2010-010712
CSN-23	1/4/2008	AMC389905	2010-010713
CSN-24	1/4/2008	AMC389906	2008-001722
CSN-25	1/4/2008	AMC389907 J	2010-010714
CSN-26	6/3/2010	AMC401281 7	2010-006515
CSN-27	6/3/2010	AMC401282	2010-006516
CSN-28	6/3/2010	AMC401283	2010-006517
CSN-29	6/3/2010	AMC401284 J	2010-006518
CSN-3	1/4/2008	AMC389885 -	2008-001701
CSN-30	6/3/2010	AMC401285 7	2010-006519
CSN-31	6/3/2010	AMC401286	2010-006697
CSN-32	6/3/2010	AMC401287	2010-006698
CSN-33	6/3/2010	AMC401288	2010-006520
CSN-34	6/3/2010	AMC401289 J	2010-006521
CSN-4	1/4/2008	AMC389886 7	2008-001702
CSN-5	1/4/2008	AMC389887 J	2008-001703

BLM RECEIVED
 2011 AUG 22 4 09 15
 PHOENIX, ARIZONA
 BLM AZ STATE OFFICE

Claim Name	Location Date	BLM AMC Number	Gila County Recording Information
CSN-6	1/4/2008	AMC389888 7	2008-001704
CSN-7	1/4/2008	AMC389889	2008-001705
CSN-8	1/4/2008	AMC389890	2008-001706
CSN-9	1/4/2008	AMC389891 J	2008-001707
CSNW 1	3/4/2010	AMC399816 -	2010-002695
CSNW 10	3/4/2010	AMC399825 7	2010-002704
CSNW 11	3/4/2010	AMC399826	2010-002705
CSNW 12	3/5/2010	AMC399827	2010-002706
CSNW 13	3/5/2010	AMC399828	2010-002707
CSNW 14	3/5/2010	AMC399829 -	2010-002708
CSNW 15	3/5/2010	AMC399830	2010-002709
CSNW 16	3/4/2010	AMC399831	2010-002710
CSNW 17	3/3/2010	AMC399832	2010-002711
CSNW 18	3/3/2010	AMC399833	2010-002712
CSNW 19	3/3/2010	AMC399834 J	2010-002713
CSNW 2	3/3/2010	AMC399817 -	2010-002696
CSNW 20	3/3/2010	AMC399835 7	2010-002714
CSNW 21	3/5/2010	AMC399836	2010-002715
CSNW 22	3/5/2010	AMC399837	2010-002716
CSNW 23	3/5/2010	AMC399838	2010-002717
CSNW 24	3/4/2010	AMC399839	2010-002718
CSNW 25	3/4/2010	AMC399840 J	2010-002719
CSNW 3	3/3/2010	AMC399818 7	2010-002697
CSNW 4	3/3/2010	AMC399819	2010-002698
CSNW 5	3/2/2010	AMC399820	2010-002699
CSNW 6	3/2/2010	AMC399821	2010-002700
CSNW 7	3/4/2010	AMC399822	2010-002701
CSNW 8	3/4/2010	AMC399823	2010-002702
CSNW 9	3/4/2010	AMC399824 J	2010-002703
CUS0001	3/12/2017	AMC443181 -	2017-003113

PHOENIX, ARIZONA
 RECEIVED
 BLM AZ STATE OFFICE
 2017 AUG 22 4 47 PM

Claim Name	Location Date	BLM AMC Number	Gila County Recording Information
CUS0002	3/12/2017	AMC443182 7	2017-003114
CUS0003	3/12/2017	AMC443183	2017-003115
CUS0004	3/12/2017	AMC443184	2017-003116
CUS0005	3/12/2017	AMC443185	2017-003117
CUS0006	3/12/2017	AMC443186	2017-003118
CUS0007	3/12/2017	AMC443187	2017-003119
CUS0008	3/12/2017	AMC443188	2017-003120
CUS0009	3/12/2017	AMC443189	2017-003121
CUS0010	3/12/2017	AMC443190	2017-003122
CUS0011	3/12/2017	AMC443191	2017-003123
CUS0012	3/12/2017	AMC443192	2017-003124
CUS0013	3/12/2017	AMC443193	2017-003125
CUS0014	3/12/2017	AMC443194	2017-003126
CUS0015	3/12/2017	AMC443195	2017-003127
CUS0016	3/12/2017	AMC443196	2017-003128
CUS0017	3/12/2017	AMC443197	2017-003129
CUS0018	3/12/2017	AMC443198	2017-003130
CUS0019	3/12/2017	AMC443199	2017-003131
CUS0020	3/12/2017	AMC443200	2017-003132
CUS0021	3/12/2017	AMC443201	2017-003133
CUS0022	3/12/2017	AMC443202	2017-003134
CUS0023	3/12/2017	AMC443203	2017-003135
CUS0024	3/12/2017	AMC443204	2017-003136
CUS0025	3/12/2017	AMC443205	2017-003137
CUS0026	3/13/2017	AMC443206	2017-003138
CUS0027	3/13/2017	AMC443207	2017-003139
CUS0028	3/13/2017	AMC443208	2017-003140
CUS0029	3/13/2017	AMC443209	2017-003141
CUS0030	3/13/2017	AMC443210	2017-003142
CUS0031	3/13/2017	AMC443211	2017-003143

RECEIVED
 BLM AZ STATE OFFICE
 2017 AUG 22 4 08 15
 PHOENIX, ARIZONA

Claim Name	Location Date	BLM AMC Number	Gila County Recording Information
CUS0032	3/13/2017	AMC443212 7	2017-003144
CUS0033	3/13/2017	AMC443213	2017-003145
CUS0034	3/13/2017	AMC443214	2017-003146
CUS0035	3/13/2017	AMC443215	2017-003147
CUS0036	3/13/2017	AMC443216	2017-003148
CUS0037	3/13/2017	AMC443217	2017-003149
CUS0038	3/13/2017	AMC443218	2017-003150
CUS0039	3/13/2017	AMC443219	2017-003151
CUS0040	3/13/2017	AMC443220	2017-003152
CUS0041	3/13/2017	AMC443221	2017-003153
CUS0042	3/13/2017	AMC443222	2017-003154
CUS0043	3/13/2017	AMC443223	2017-003155
CUS0044	3/13/2017	AMC443224	2017-003156
CUS0045	3/13/2017	AMC443225	2017-003157
CUS0046	3/13/2017	AMC443226	2017-003158
CUS0047	3/13/2017	AMC443227	2017-003159
CUS0048	3/13/2017	AMC443228	2017-003160
CUS0049	3/13/2017	AMC443229	2017-003161
CUS0050	3/13/2017	AMC443230	2017-003162
CUS0051	3/13/2017	AMC443231	2017-003163
CUS0052	3/13/2017	AMC443232	2017-003164
CUS0053	3/13/2017	AMC443233	2017-003165
CUS0054	3/13/2017	AMC443234	2017-003166
CUS0055	3/13/2017	AMC443235	2017-003167
CUS0056	3/13/2017	AMC443236	2017-003168
CUS0057	3/14/2017	AMC443237	2017-003169
CUS0058	3/14/2017	AMC443238	2017-003170
CUS0059	3/14/2017	AMC443239	2017-003171
CUS0060	3/14/2017	AMC443240	2017-003172
CUS0061	3/14/2017	AMC443241 J	2017-003173

PHOENIX, ARIZONA
 RECEIVED
 2017 AUG 22 4 9 15
 STATE OFFICE

Claim Name	Location Date	BLM AMC Number	Gila County Recording Information
CUS0062	3/14/2017	AMC443242 7	2017-003174
CUS0063	3/14/2017	AMC443243	2017-003175
CUS0064	3/14/2017	AMC443244	2017-003176
CUS0065	3/14/2017	AMC443245	2017-003177
CUS0066	3/14/2017	AMC443246	2017-003178
CUS0067	3/14/2017	AMC443247	2017-003179
CUS0068	3/14/2017	AMC443248	2017-003180
CUS0069	3/14/2017	AMC443249	2017-003181
CUS0070	3/14/2017	AMC443250	2017-003182
CUS0071	3/14/2017	AMC443251	2017-003183
CUS0072	3/14/2017	AMC443252	2017-003184
CUS0073	3/14/2017	AMC443253	2017-003185
CUS0074	3/14/2017	AMC443254	2017-003186
CUS0075	3/14/2017	AMC443255	2017-003187
CUS0076	3/14/2017	AMC443256	2017-003188
CUS0077	3/14/2017	AMC443257	2017-003189
CUS0078	3/14/2017	AMC443258	2017-003190
CUS0079	3/14/2017	AMC443259	2017-003191
CUS0080	3/14/2017	AMC443260	2017-003192
CUS0081	3/15/2017	AMC443261	2017-003193
CUS0082	3/15/2017	AMC443262	2017-003194
CUS0083	3/15/2017	AMC443263	2017-003195
CUS0084	3/15/2017	AMC443264	2017-003196
CUS0085	3/15/2017	AMC443265	2017-003197
CUS0086	3/15/2017	AMC443266	2017-003198
CUS0087	3/15/2017	AMC443267	2017-003199
CUS0088	3/15/2017	AMC443268	2017-003200
CUS0089	3/15/2017	AMC443269	2017-003201
CUS0090	3/15/2017	AMC443270	2017-003202
CUS0091	3/15/2017	AMC443271 J	2017-003203

PHOENIX, ARIZONA
 BLM RECEIVED
 2017 AUG 22 4 01 PM
 STATE OFFICE

Claim Name	Location Date	BLM AMC Number	Gila County Recording Information
CUS0092	3/15/2017	AMC443272 7	2017-003204
CUS0093	3/15/2017	AMC443273	2017-003205
CUS0094	3/15/2017	AMC443274	2017-003206
CUS0095	3/15/2017	AMC443275	2017-003207
CUS0096	3/15/2017	AMC443276	2017-003208
CUS0097	3/15/2017	AMC443277	2017-003209
CUS0098	3/15/2017	AMC443278	2017-003210
CUS0099	3/15/2017	AMC443279	2017-003211
CUS0100	3/15/2017	AMC443280	2017-003212
CUS0101	3/15/2017	AMC443281	2017-003213
CUS0102	3/15/2017	AMC443282	2017-003214
CUS0103	3/15/2017	AMC443283	2017-003215
CUS0104	3/15/2017	AMC443284	2017-003216
CUS0105	3/16/2017	AMC443285	2017-003217
CUS0106	3/16/2017	AMC443286	2017-003218
CUS0107	3/15/2017	AMC443287	2017-003219
CUS0108	3/15/2017	AMC443288	2017-003220
CUS0109	3/15/2017	AMC443289	2017-003221
CUS0110	3/15/2017	AMC443290	2017-003222
CUS0111	3/16/2017	AMC443291	2017-003223
CUS0112	3/16/2017	AMC443292	2017-003224
CUS0113	3/16/2017	AMC443293	2017-003225
CUS0114	3/16/2017	AMC443294	2017-003226
CUS0115	3/16/2017	AMC443295	2017-003227
CUS0116	3/16/2017	AMC443296	2017-003228
CUS0117	3/16/2017	AMC443297	2017-003229
CUS0118	3/17/2017	AMC443298	2017-003230
CUS0119	3/17/2017	AMC443299	2017-003231
CUS0120	3/17/2017	AMC443300	2017-003232
CUS0121	3/17/2017	AMC443301 J	2017-003233

PHOENIX, ARIZONA
 2017 AUG 22 A 9:15
 RECEIVED
 BLM AZ STATE OFFICE

Claim Name	Location Date	BLM AMC Number	Gila County Recording Information
CUS0122	3/16/2017	AMC443302 7	2017-003234
CUS0123	3/16/2017	AMC443303	2017-003235
CUS0124	3/17/2017	AMC443304	2017-003236
CUS0125	3/17/2017	AMC443305	2017-003237
CUS0126	3/17/2017	AMC443306	2017-003238
CUS0127	3/17/2017	AMC443307	2017-003239
CUS0128	3/17/2017	AMC443308	2017-003240
CUS0129	3/17/2017	AMC443309	2017-003241
CUS0130	3/17/2017	AMC443310	2017-003242
CUS0131	3/17/2017	AMC443311	2017-003243
CUS0132	3/17/2017	AMC443312	2017-003244
CUS0133	3/16/2017	AMC443313 ✓	2017-003245

I:\FILES\DOCS\ANGL02\130159\DOC\11M4145.DOCX

RECEIVED
BLM AZ STATE OFFICE
2017 AUG 22 A 9 15
PHOENIX, ARIZONA

Insert shipping document here

Page 1 of 1

ORIGIN ID:TUSA (520) 322-5000
DECONCINI MCDONALD ETAL
KATHY SMITH
2525 E. BROADWAY BLVD.
SUITE 200
TUCSON, AZ 85716
UNITED STATES US

SHIP DATE: 21AUG17
ACTWGT: 0.50 LB
CAD: 3676665/NET3920

BILL SENDER

TO ARIZONA STATE OFFICE
BUREAU OF LAND MANAGEMENT
ONE NORTH CENTRAL AVENUE #800


PHOENIX AZ 85004

(602) 417-9398
INV.
FO:

REF: KAS/160923/130159

DEPT

516J157E101C



TUE - 22 AUG 10:30A
PRIORITY OVERNIGHT

TRK# 7700 7630 0190
0201

XH ZSYA

85004
AZ-US PHX



ST 1
RT 278
1 10:30
D 01:30 08:22

RECEIVED
BLM AZ STATE OFFICE
2017 AUG 22 A 9:11
PHOENIX, ARIZONA



FedEx
Express

earthsmart
FedEx carbon-neutral
envelope shipping

Align top of FedEx Express® shipping label here.

Envelope

United States Department of the Interior
Bureau of Land Management
 DIV OF LANDS, MINRLS & ENERGY
 ONE N CENTRAL AVE
 PHOENIX, AZ 85004 -4427
 Phone: 602-417-9200

Receipt

No: 3955371

Transaction #: 4065136	
Date of Transaction: 08/24/2017	
CUSTOMER:	
DECONCINI MCDONALD YETWIN & LACY P C 2525 E BROADWAY BLVD STE 200 TUCSON, AZ 85716-5350 US	

LINE #	QTY	DESCRIPTION	REMARKS	UNIT PRICE	TOTAL
1	1.00	LOCATABLE MINERALS / MINING CLAIMS- NOT NEW-UNADJUD, ONE AUTH NO. ONLY / MINING CLAIM MONEY RECEIVED CASES: AMC442391/\$151745.00	MAINT 2018/979	- n/a -	151745.00
TOTAL:					\$151,745.00

PAYMENT INFORMATION					
1	AMOUNT:	75020.00	POSTMARKED:	08/21/2017	
	TYPE:	CHECK	RECEIVED:	08/23/2017	
	CHECK NO:	006287			
	NAME:	DECONCINI MCDONALD YETWIN & LACY PC 2525 E BROADWAY BLVD STE 200 TUCSON AZ 85716-5350 US			
2	AMOUNT:	61225.00	POSTMARKED:	08/21/2017	
	TYPE:	CHECK	RECEIVED:	08/23/2017	
	CHECK NO:	006288			
	NAME:	DECONCINI MCDONALD YETWIN & LACY PC 2525 E BROADWAY BLVD STE 200 TUCSON AZ 85716-5350 US			
3	AMOUNT:	15500.00	POSTMARKED:	08/21/2017	
	TYPE:	CHECK	RECEIVED:	08/23/2017	
	CHECK NO:	006297			
	NAME:	DECONCINI MCDONALD YETWIN & LACY PC 2525 E BROADWAY BLVD STE 200 TUCSON AZ 85716-5350 US			

NOTICE!!

These documents have been scanned!

Do not place un-scanned documents beneath this notice!

Do not remove this notice from this file!

GPO Jacket No. 560-102
Print Order 61540
Rise Business Services, LLC
Job=AZ15 4/30/2019



Box Number= AZ15010



Claim Begin-End: AMC442391-AMC442435

5 Miscellaneous



AZ15010-19

AMC450400-AMC453366

**NO
DOCUMENTS
FOUND**

NO DOCUMENTS FOUND
NO DOCUMENTS FOUND

NOTICE!!

These documents have been scanned!

Do not place un-scanned documents beneath this notice!

Do not remove this notice from this file!

GPO Jacket No. 560-102
Print Order 61540
Rise Business Services, LLC
Job=AZ15 4/30/2019



Box Number= AZ15010



Claim Begin-End: AMC442391-AMC442435

6 Location Notices-Amendments and Supporting Documents



AZ15010-19 AMC450400-AMC453366

MINING CLAIM STATUS REPORT

Data Entered: 3/10/17 RAN

MTP Checked By: JMC
GEO Checked By: JMC

LEAD SERIAL NUMBER: AMC 442391 thru AMC 442435

NUMBER OF CLAIMS & TYPE:

45 LODE
____ PLACER
____ ASSOCIATION PLACER
____ MILL SITE
____ TUNNEL SITE

CHARGES:

Location Fee @ \$37 = \$ 1,665
Processing Fee @ \$20 = \$ 900
Maintenance Fee @ \$155 = \$ 6,975
Add'l Maint Fee for Assoc Placer = \$ _____
SUBTOTAL \$ _____
Other Fees \$ _____
Other Fees \$ _____
TOTAL \$ 9,540

TOTAL ACREAGE: _____ Per Claim
(Placer Only)

NUMBER OF LOCATORS: _____

DOCUMENTS RECEIVED VIA : Over-the-Counter Mail **TIMELY FILED:** Yes No

LEGAL DESCRIPTION: T 23N R 14W SEC 20, 21, 22, 27, 28, 29
T _____ R _____ SEC _____
T _____ R _____ SEC _____
T _____ R _____ SEC _____
T _____ R _____ SEC _____

BLM FOREST SERVICE _____ SUBJ TO PL 359: Yes No
WILDERNESS AREA _____

SPLIT ESTATE: N/A SX PX OTHER _____
SRHA Was proper Notice filed if located on SHRA Land? Yes No

RECONVEYED MINERALS ON BLM LAND REQUIRE OPENING ORDER FROM 1944 TO 1993:

Open to Entry On _____ N/A

COMMENTS/STATUS: VOID PARTIALLY VOID PVT MINERALS WITHDRAWN LANDS
OTHER _____

AMC 442391

Claimant acknowledges that portions of the following claim(s) site(s) may be void or voidable.

Printed Name of Claimant _____ Signature of Claimant _____

*****FINAL ADJUDICATION*****

DATE 5/24/2018 INITIALS BDS

2



FEE# 2017005052

OFFICIAL RECORDS OF MOHAVE COUNTY KRISTI BLAIR, COUNTY RECORDER



02/01/2017 10:03 AM Fee: \$10.00

PAGE: 1 of 2

LOCATION NOTICE FOR LODE MINING CLAIM

BLM Serial # _____

NOTICE IS HEREBY GIVEN that the BTT / lode mining claim has been located by Trans Superior Resources, Inc., whose current mailing address is 333 Bridge Street NW, Grand Rapids, MI 49504

The general course of this claim is N. 29° 29' 47" W. and it is situated in Mohave County, Arizona. This claim is 1500 feet in length and 600 feet in width. This claim runs from the location monument on which this location notice is posted on the centerline of the claim approximately

800 feet in a N. 29° 29' 47" W. direction to the N. end line and 700 feet in a S. 29° 29' 47" E. direction to the S end line of the claim. This claim is marked by six (6) monuments: one (1) at each corner, and one (1) at the center of each end line of the claim, at least four (4) feet above the ground.


The location monument on which this notice is posted is situated within Section 21, Township 23 N., Range 14 W. Gila & Salt River Base and Meridian, Arizona and this claim encompasses portions of the following quarter section (s), section (s), Township (s) and Range (s) SE 1/4 SEC. 21 T. 23 N., R. 14 W. Gila & Salt River Base and Meridian, Arizona.

The locality of this claim with reference to some natural object or permanent monument and additional information (if any) concerning its locality are as follows: the location monument of this claim bears N. 35° 31' 25" E. 1705.40 Ft. distant from the S. 1/4 COR. SEC. 21 T. 23 N., R. 14 W.

G & SR B & M.

DATED AND POSTED on the ground this 5 day of JANUARY, 2017.

LOCATOR [Signature]
Agent for Locator: TRANS SUPERIOR RESOURCES, INC.



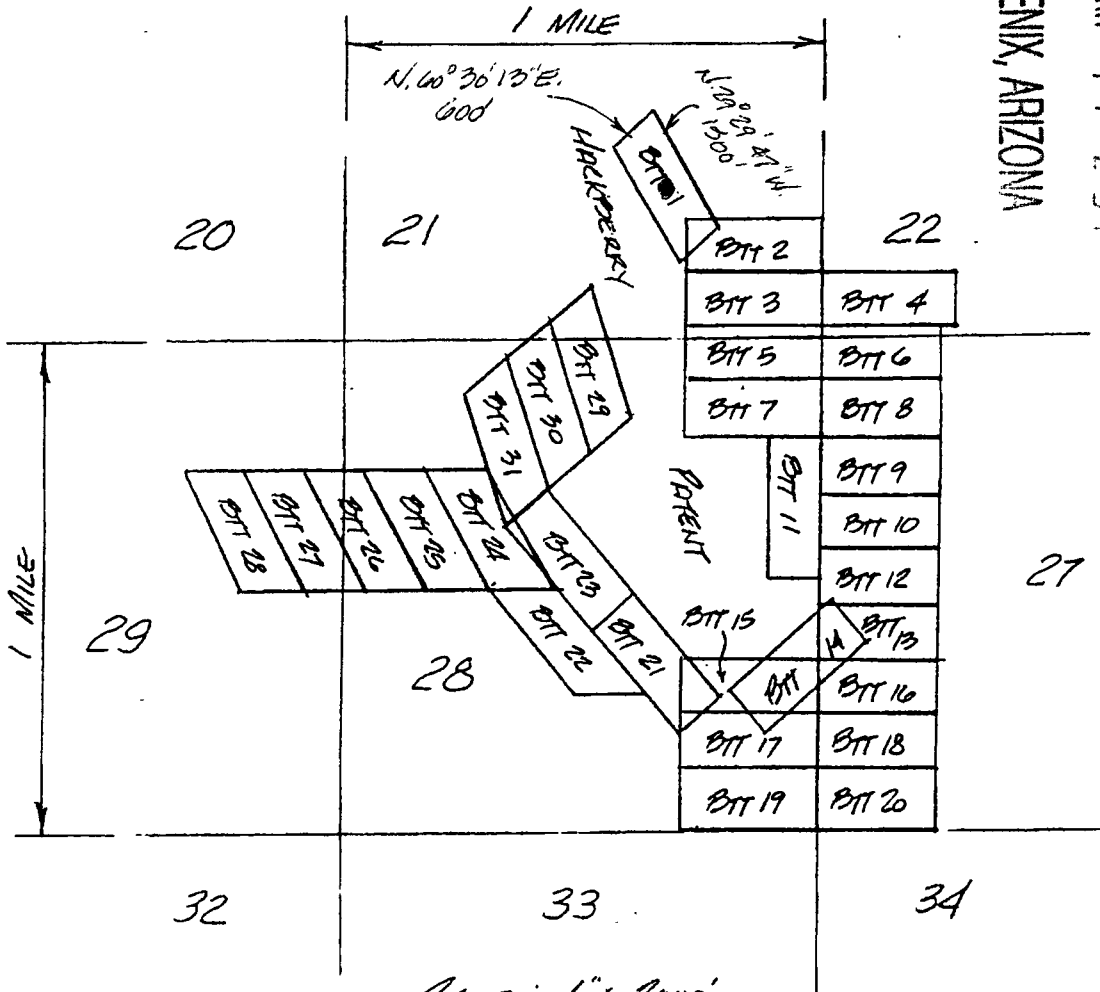
AMC 442391

MINING CLAIM MAP

PHOENIX, ARIZONA

2011 MAR - 7 P 2 39

RECEIVED
BLM AZ STATE OFFICE



1-5-17

SCALE: 1" = 2000'

● INDICATES LOCATION MONUMENT

1. The above map depicts the BTT 1 Lode mining claim, which is located in Section(s) 21 Township 23 N, Range 14 W, Gila and Salt River Base Meridian, MOHAVE County, Arizona.
2. The type of corner and location monuments used are as follows: 2" x 2" x 5' wood posts with metal identification tags.
3. The bearings and distances in degrees and feet between claim corners are as depicted on the map.

AMC442391

2



FEE# 2017005053

OFFICIAL RECORDS OF MOHAVE COUNTY KRISTI BLAIR, COUNTY RECORDER




02/01/2017 10:03 AM Fee: \$10.00

PAGE: 1 of 2

LOCATION NOTICE FOR LODE MINING CLAIM

BLM Serial # _____

NOTICE IS HEREBY GIVEN that the BTT 2 lode mining claim has been located by Trans Superior Resources, Inc., whose current mailing address is 333 Bridge Street NW, Grand Rapids, MI 49504



The general course of this claim is E-W and it is situated in Mohave County, Arizona. This claim is 1500 feet in length and 600 feet in width. This claim runs from the location monument on which this location notice is posted on the centerline of the claim approximately

20 feet in a E. direction to the E. end line and 1480 feet in a W direction to the W. end line of the claim. This claim is marked by six (6) monuments: one (1) at each corner, and one (1) at the center of each end line of the claim, at least four (4) feet above the ground.

The location monument on which this notice is posted is situated within Section 21, Township 23 N., Range 14 W., Gila & Salt River Base and Meridian, Arizona and this claim encompasses portions of the following quarter section (s), section (s), Township (s) and Range (s) SE 1/4 SEC. 21 T. 23 N., R. 14 W. Gila & Salt River Base and Meridian, Arizona.

The locality of this claim with reference to some natural object or permanent monument and additional information (if any) concerning its locality are as follows: the location monument of this claim bears N. 68° 10' 48" E 2752.10 Ft. distant from the 3/4 COR. SEC 21 T. 23 N., R. 14 W.,

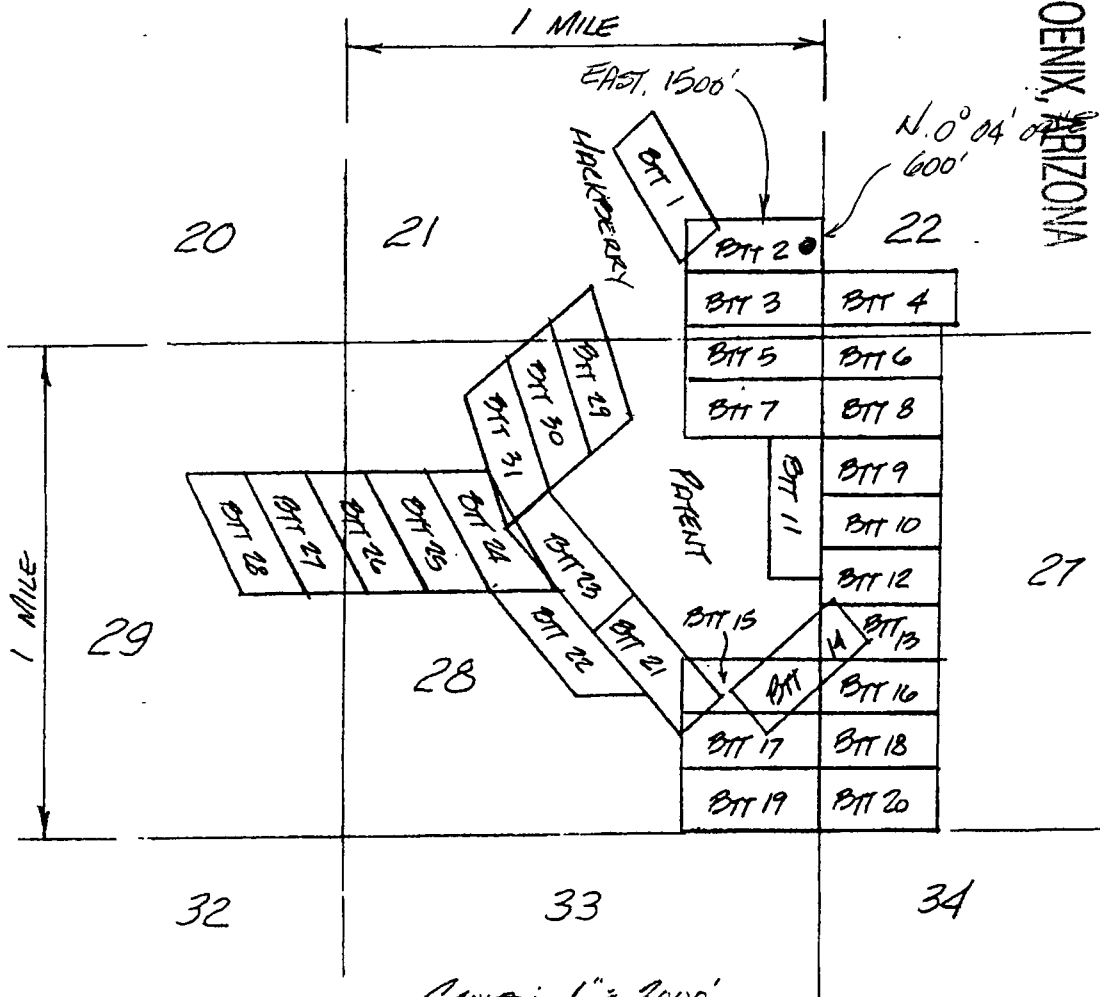
G & SR B & M.

DATED AND POSTED on the ground this 2 day of JANUARY, 2017.

LOCATOR [Signature] Agent for Locator: TRANS SUPERIOR RESOURCES, INC.

AMC 442392

MINING CLAIM MAP



SCALE: 1" = 2000'

● INDICATES LOCATION MONUMENT

RECEIVED
DILMAZ STATE OFFICE

2011 MAR - 7 P 2:39

PHOENIX, ARIZONA

1-2-17

AMC442392

1. The above map depicts the BTT 2 Lode mining claim, which is located in Section(s) 21 Township 23 N, Range 14 W, Gila and Salt River Base Meridian, MOHAVE County, Arizona.
2. The type of corner and location monuments used are as follows: 2" x 2" x 5' wood posts with metal identification tags.
3. The bearings and distances in degrees and feet between claim corners are as depicted on the map.

2

FEE# 2017005054

OFFICIAL RECORDS OF MOHAVE COUNTY KRISTI BLAIR, COUNTY RECORDER



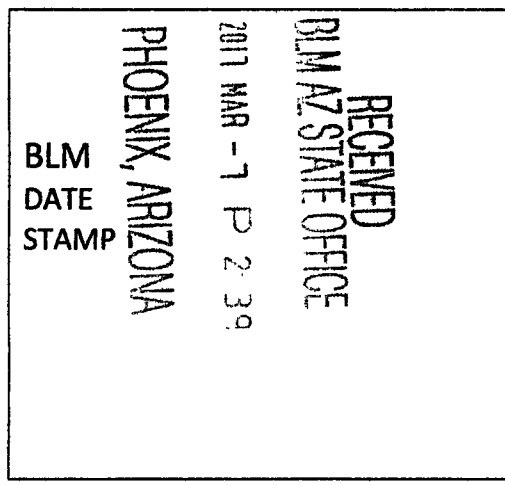
02/01/2017 10:03 AM Fee: \$10.00

PAGE: 1 of 2

LOCATION NOTICE FOR LODE MINING CLAIM

BLM Serial # _____

NOTICE IS HEREBY GIVEN that the BTT 3 lode mining claim has been located by Trans Superior Resources, Inc., whose current mailing address is 333 Bridge Street NW, Grand Rapids, MI 49504



The general course of this claim is E-W and it is situated in Mohave County, Arizona. This claim is 1500 feet in length and 600 feet in width. This claim runs from the location monument on which this location notice is posted on the centerline of the claim approximately

25 feet in a E direction to the E. end line and 1475 feet in a W. direction to the W. end line of the claim. This claim is marked by six (6) monuments: one (1) at each corner, and one (1) at the center of each end line of the claim, at least four (4) feet above the ground.

The location monument on which this notice is posted is situated within Section 21, Township 23 N., Range 14 W. Gila & Salt River Base and Meridian, Arizona and this claim encompasses portions of the following quarter section (s), section (s), Township (s) and Range (s) SE 1/4 SEC. 21 T. 23 N., R.14 W. Gila & Salt River Base and Meridian, Arizona.

The locality of this claim with reference to some natural object or permanent monument and additional information (if any) concerning its locality are as follows: the location monument of this claim bears N. 80° 34' 48" E. 2584.04 Ft. distant from the S 1/4 COR. SEC. 21 T. 23 N., R.14 W.,

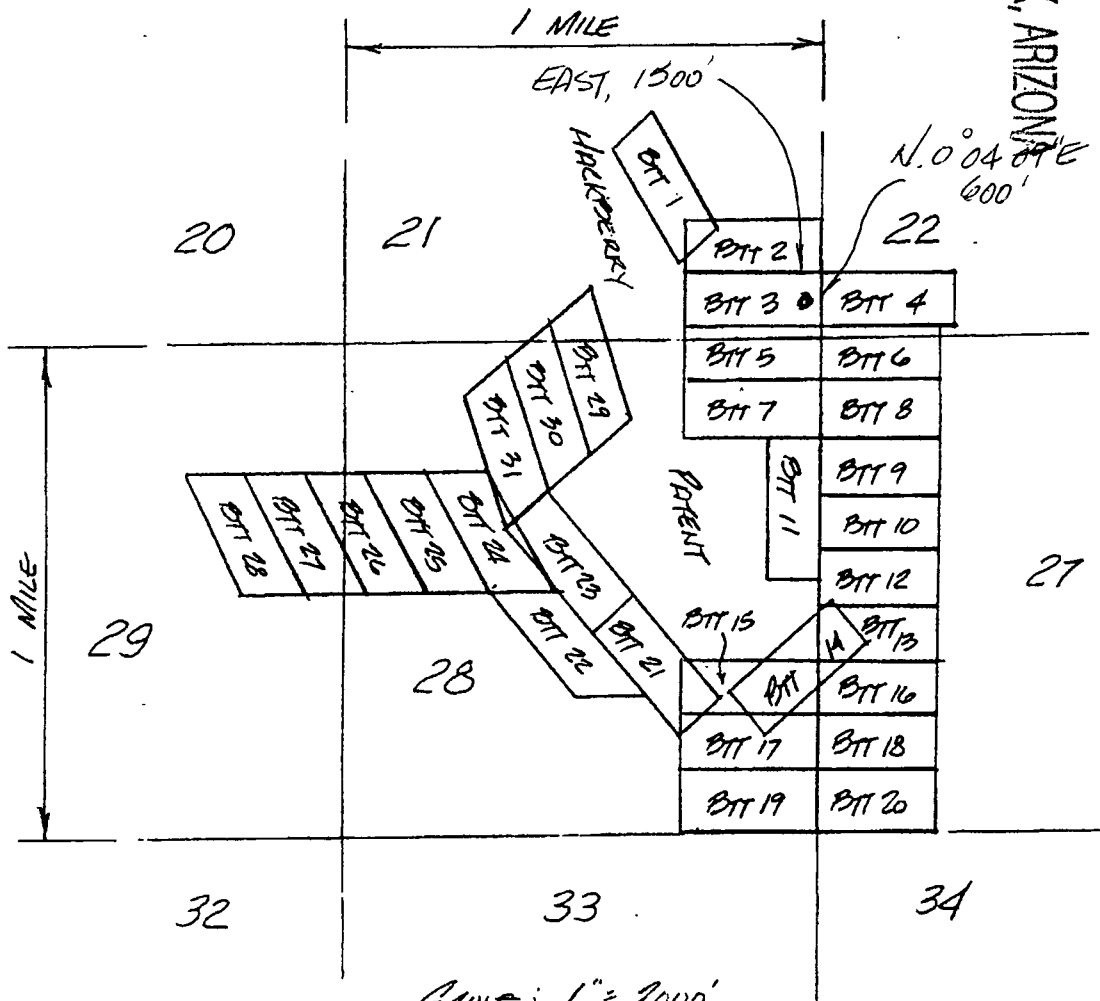
G & SR B & M.

DATED AND POSTED on the ground this 2 day of JANUARY, 2017.

LOCATOR [Signature] Agent for Locator: TRANS SUPERIOR RESOURCES, INC.

AMC 442393

MINING CLAIM MAP



SCALE: 1" = 2000'

● INDICATES LOCATION MONUMENT

RECEIVED
BLM AZ STATE OFFICE

2011 MAR -7 P 2:39

PHOENIX, ARIZONA

AMC442393

1. The above map depicts the BTT 3 Lode mining claim, which is located in Section(s) 21 Township 23 N, Range 14 W, Gila and Salt River Base Meridian, MOHAVE County, Arizona.
2. The type of corner and location monuments used are as follows: 2" x 2" x 5' wood posts with metal identification tags.
3. The bearings and distances in degrees and feet between claim corners are as depicted on the map.

2



FEE# 2017005055

OFFICIAL RECORDS OF MOHAVE COUNTY KRISTI BLAIR, COUNTY RECORDER



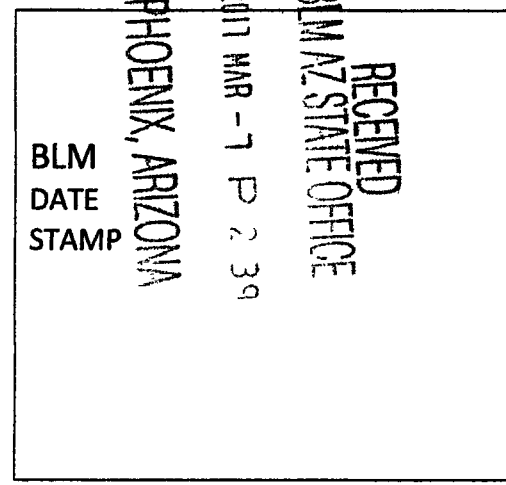
02/01/2017 10:03 AM Fee: \$10.00

PAGE: 1 of 2

LOCATION NOTICE FOR LODE MINING CLAIM

BLM Serial #

NOTICE IS HEREBY GIVEN that the BTT A lode mining claim has been located by Trans Superior Resources, Inc., whose current mailing address is 333 Bridge Street NW, Grand Rapids, MI 49504



The general course of this claim is E-W and it is situated in Mohave County, Arizona. This claim is 1500 feet in length and

600 feet in width. This claim runs from the location monument on which this location notice is posted on the centerline of the claim approximately

25 feet in a W direction to the W. end line and 1475 feet in a E. direction to the E end line of the claim. This claim is marked by six (6) monuments: one (1) at each corner, and

one (1) at the center of each end line of the claim, at least four (4) feet above the ground.

The location monument on which this notice is posted is situated within Section 22, Township 23 N., Range 14 W. Gila & Salt River Base and Meridian, Arizona and this claim encompasses portions of the following quarter section (s), section (s), Township (s) and Range (s) SW 1/4 SEC. 22 T. 23 N., R.14 W. Gila & Salt River Base and Meridian, Arizona.

AMG 442394

The locality of this claim with reference to some natural object or permanent monument and additional information (if any) concerning its locality are as follows: the location monument of this claim bears N. 80° 45' 29" E.

2633.38 Ft. distant from the S 1/4 COR. SEC. 21 T. 23 N., R.14 W.,

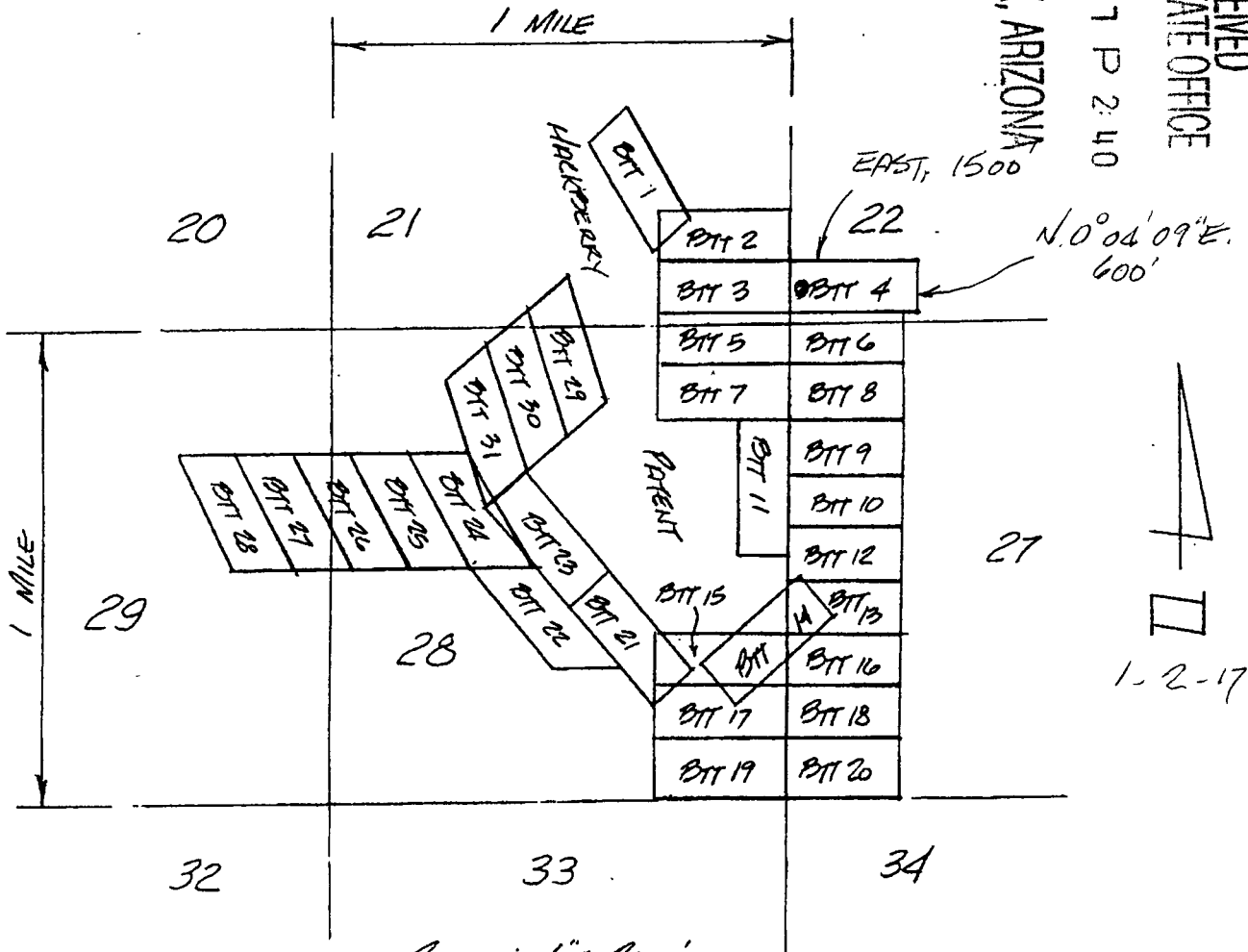
G & SR B & M.

DATED AND POSTED on the ground this 2 day of JANUARY, 2017.

LOCATOR [Signature] Agent for Locator: TRANS SUPERIOR RESOURCES, INC.

MINING CLAIM MAP

RECEIVED
 BLM/AZ STATE OFFICE
 PHOENIX, ARIZONA
 2017 MAR - 7 P 2:40



SCALE: 1" = 2000'

● INDICATES LOCATION MONUMENT

1. The above map depicts the BTT 4 Lode mining claim, which is located in Section(s) 22 Township 23 N, Range 14 W, Gila and Salt River Base Meridian, MOHAVE County, Arizona.
2. The type of corner and location monuments used are as follows: 2" x 2" x 5' wood posts with metal identification tags.
3. The bearings and distances in degrees and feet between claim corners are as depicted on the map.

AM0442394

2

FEE# 2017005056

OFFICIAL RECORDS OF MOHAVE COUNTY KRISTI BLAIR, COUNTY RECORDER



02/01/2017 10:03 AM Fee: \$10.00

PAGE: 1 of 2

LOCATION NOTICE FOR LODE MINING CLAIM

BLM Serial # _____

NOTICE IS HEREBY GIVEN that the BTT 5 lode mining claim has been located by Trans Superior Resources, Inc., whose current mailing address is 333 Bridge Street NW, Grand Rapids, MI 49504

The general course of this claim is E-W and it is situated in Mohave County, Arizona. This claim is 1500 feet in length and 600 feet in width. This claim runs from the location monument on which this location notice is posted on the centerline of the claim approximately

20 feet in a E. direction to the E. end line and 1480 feet in a W. direction to the W end line of the claim. This claim is marked by six (6) monuments: one (1) at each corner, and one (1) at the center of each end line of the claim, at least four (4) feet above the ground.

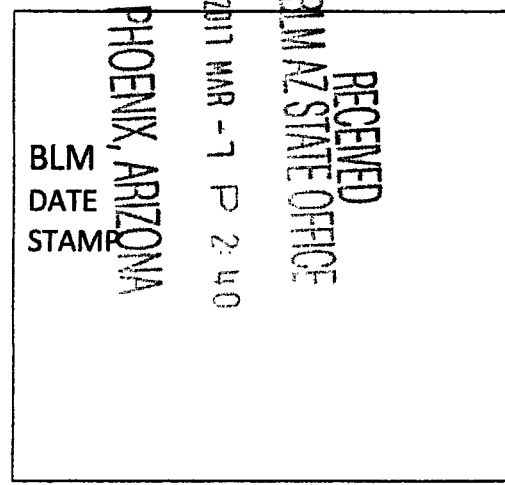
The location monument on which this notice is posted is situated within Section 28, Township 23 N., Range 14 W. Gila & Salt River Base and Meridian, Arizona and this claim encompasses portions of the following quarter section (s), section (s), Township (s) and Range (s) SE 1/4 SEC. 21 & NE 1/4 SEC. 28 T. 23 N., R. 14 W. Gila & Salt River Base and Meridian, Arizona.

The locality of this claim with reference to some natural object or permanent monument and additional information (if any) concerning its locality are as follows: the location monument of this claim bears S. 86° 02' 00" E. 2559.60 ft. distant from the N 1/4 COR. SEC 28 T. 23 N., R. 14 W.,

G & SR B & M.

DATED AND POSTED on the ground this 2 day of JANUARY, 2017.

LOCATOR [Signature] Agent for Locator: TRANS SUPERIOR RESOURCES, INC.



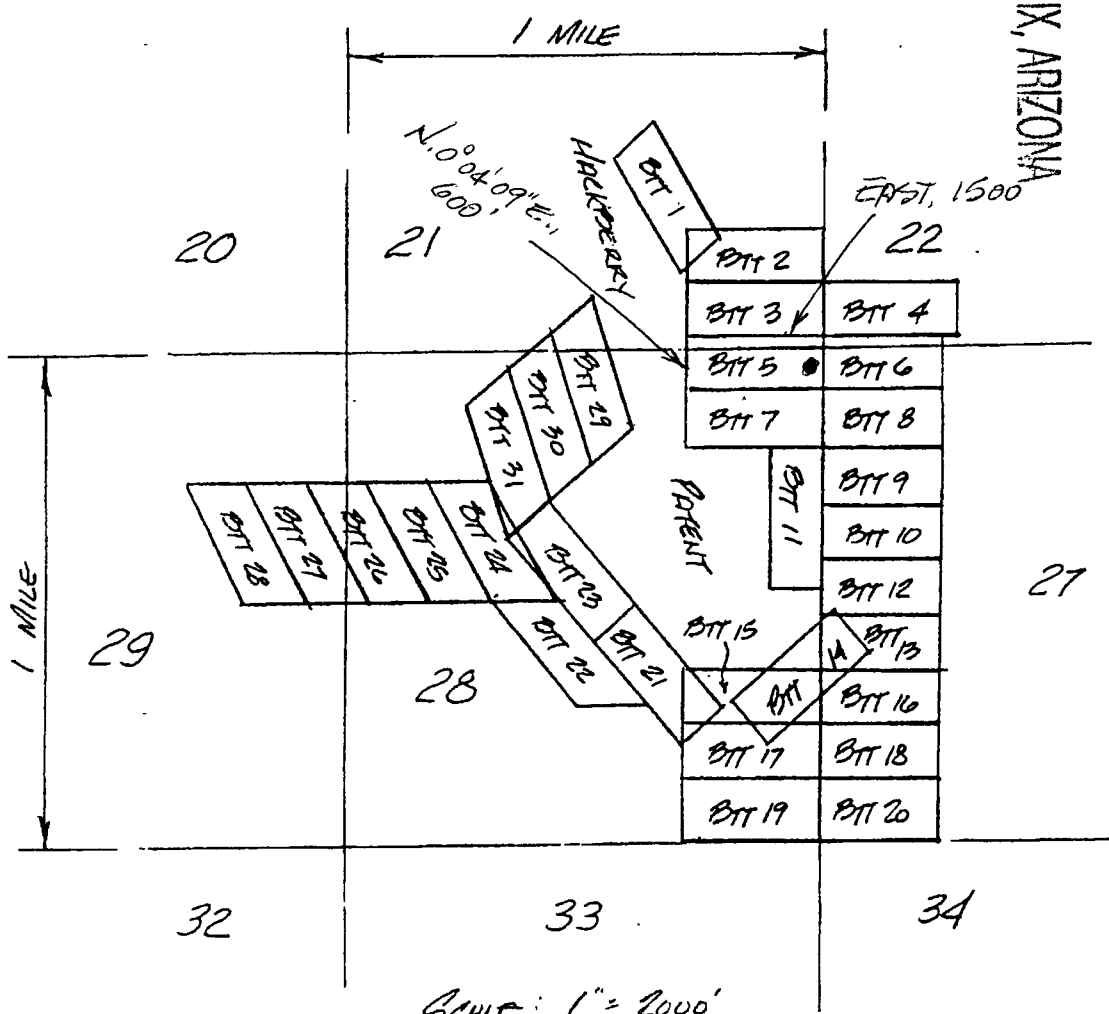
AMC 442398

RECEIVED
BLM AZ STATE OFFICE

2017 MAR - 7 P 2:40

PHOENIX, ARIZONA

MINING CLAIM MAP



SCALE: 1" = 2000'

● INDICATES LOCATION MONUMENT

1. The above map depicts the BTT 5 Lode mining claim, which is located in Section(s) 21 & 28 Township 23 N, Range 14 W, Gila and Salt River Base Meridian, MOHAVE County, Arizona.
2. The type of corner and location monuments used are as follows: 2" x 2" x 5' wood posts with metal identification tags.
3. The bearings and distances in degrees and feet between claim corners are as depicted on the map.

AM0442395

2

FEE# 2017005057

OFFICIAL RECORDS OF MOHAVE COUNTY KRISTI BLAIR, COUNTY RECORDER



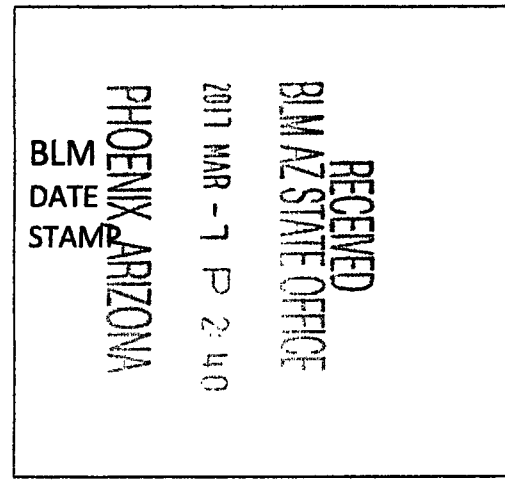
02/01/2017 10:03 AM Fee: \$10.00

PAGE: 1 of 2

LOCATION NOTICE FOR LODE MINING CLAIM

BLM Serial # _____

NOTICE IS HEREBY GIVEN that the BTT 6 lode mining claim has been located by Trans Superior Resources, Inc., whose current mailing address is 333 Bridge Street NW, Grand Rapids, MI 49504



The general course of this claim is E-W and it is situated in Mohave County, Arizona. This claim is 1320 feet in length and 600 feet in width. This claim runs from the location monument on which this location notice is posted on the centerline of the claim approximately

20 feet in a W. direction to the W end line and 1300 feet in a E. direction to the E end line of the claim. This claim is marked by six (6) monuments: one (1) at each corner, and one (1) at the center of each end line of the claim, at least four (4) feet above the ground.

The location monument on which this notice is posted is situated within Section 27, Township 23 N., Range 14 W. Gila & Salt River Base and Meridian, Arizona and this claim encompasses portions of the following quarter section (s), section (s), Township (s) and Range (s) SW 1/4 SEC. 22 & NW 1/4 SEC. 27 T. 23 N., R. 14 W. Gila & Salt River Base and Meridian, Arizona.

The locality of this claim with reference to some natural object or permanent monument and additional information (if any) concerning its locality are as follows: the location monument of this claim bears S. 86° 05' 39" E. 2599.51 ft. distant from the N 1/4 COR. SEC 22 T. 23 N., R. 14 W.

G & SR B & M.

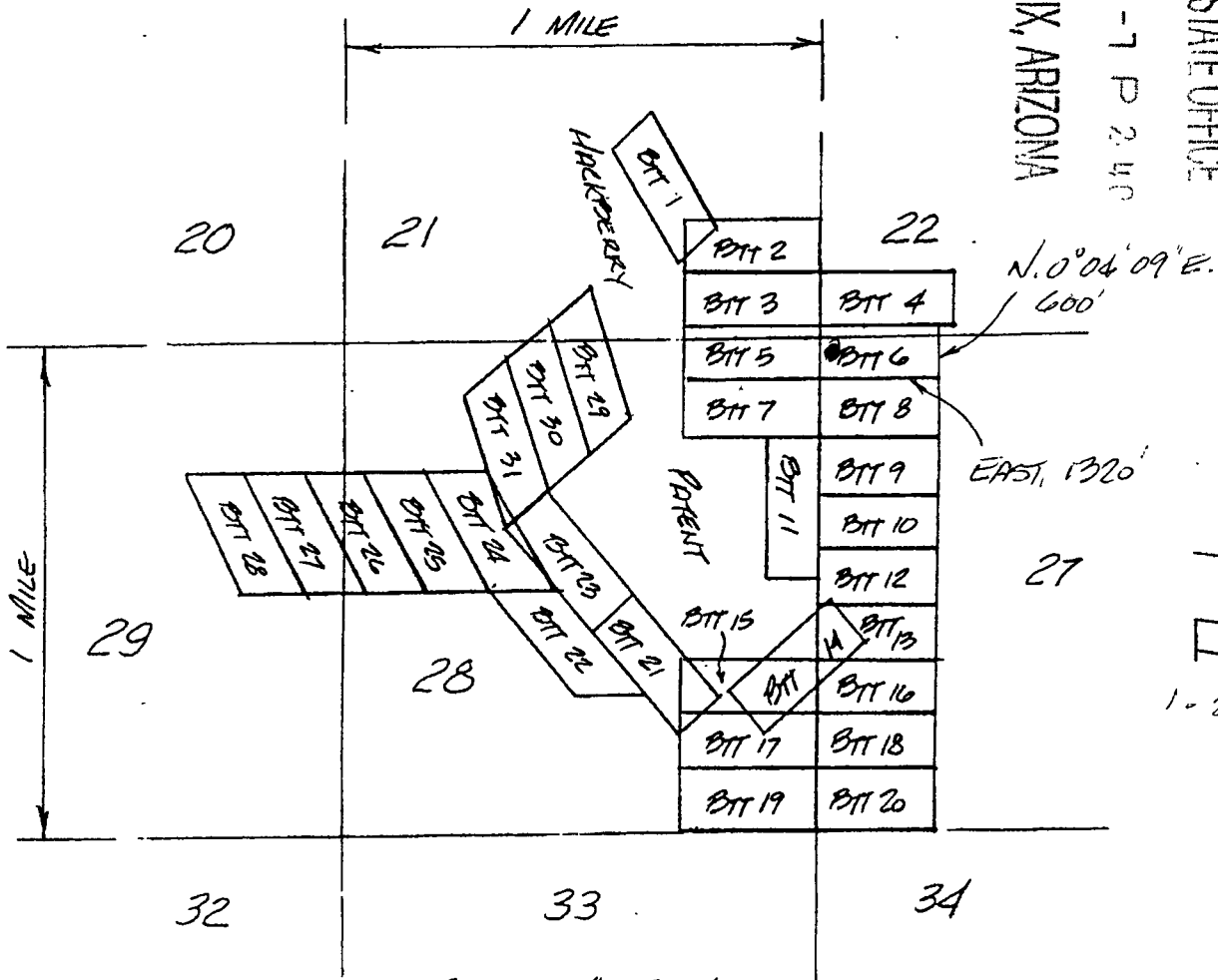
DATED AND POSTED on the ground this 2 day of JANUARY, 2017.

LOCATOR [Signature] Agent for Locator: TRANS SUPERIOR RESOURCES, INC.

AMC 442396

MINING CLAIM MAP

RECEIVED
 BLM AZ STATE OFFICE
 PHOENIX, ARIZONA
 2011 MAR - 7 P 2:40



SCALE: 1" = 2000'

● INDICATES LOCATION MONUMENT

1-2-17

AMC442396

1. The above map depicts the BTT 6 Lode mining claim, which is located in Section(s) 22 & 27 Township 23 N, Range 14 W, Gila and Salt River Base Meridian, MOHAVE County, Arizona.
2. The type of corner and location monuments used are as follows: 2" x 2" x 5' wood posts with metal identification tags.
3. The bearings and distances in degrees and feet between claim corners are as depicted on the map.

2

FEE# 2017005058

OFFICIAL RECORDS OF MOHAVE COUNTY KRISTI BLAIR, COUNTY RECORDER




02/01/2017 10:03 AM Fee: \$10.00

PAGE: 1 of 2

LOCATION NOTICE FOR LODE MINING CLAIM

BLM Serial # _____

NOTICE IS HEREBY GIVEN that the BTT 7 lode mining claim has been located by Trans Superior Resources, Inc., whose current mailing address is 333 Bridge Street NW, Grand Rapids, MI 49504



The general course of this claim is E-W and it is situated in Mohave County, Arizona. This claim is 1500 feet in length and 600 feet in width. This claim runs from the location monument on which this location notice is posted on the centerline of the claim approximately

40 feet in a E. direction to the E. end line and 1280 feet in a W direction to the W. end line of the claim. This claim is marked by six (6) monuments: one (1) at each corner, and one (1) at the center of each end line of the claim, at least four (4) feet above the ground.

The location monument on which this notice is posted is situated within Section 28, Township 23 N., Range 14 W. Gila & Salt River Base and Meridian, Arizona and this claim encompasses portions of the following quarter section (s), section (s), Township (s) and Range (s) NE 1/4 SEC. 28 T. 23 N., R.14 W. Gila & Salt River Base and Meridian, Arizona.

The locality of this claim with reference to some natural object or permanent monument and additional information (if any) concerning its locality are as follows: the location monument of this claim bears 5.72° 54' 31" E. 2649.27 FT. distant from the N 1/4 COR. SEC 28 T. 23 N., R.14 W.,

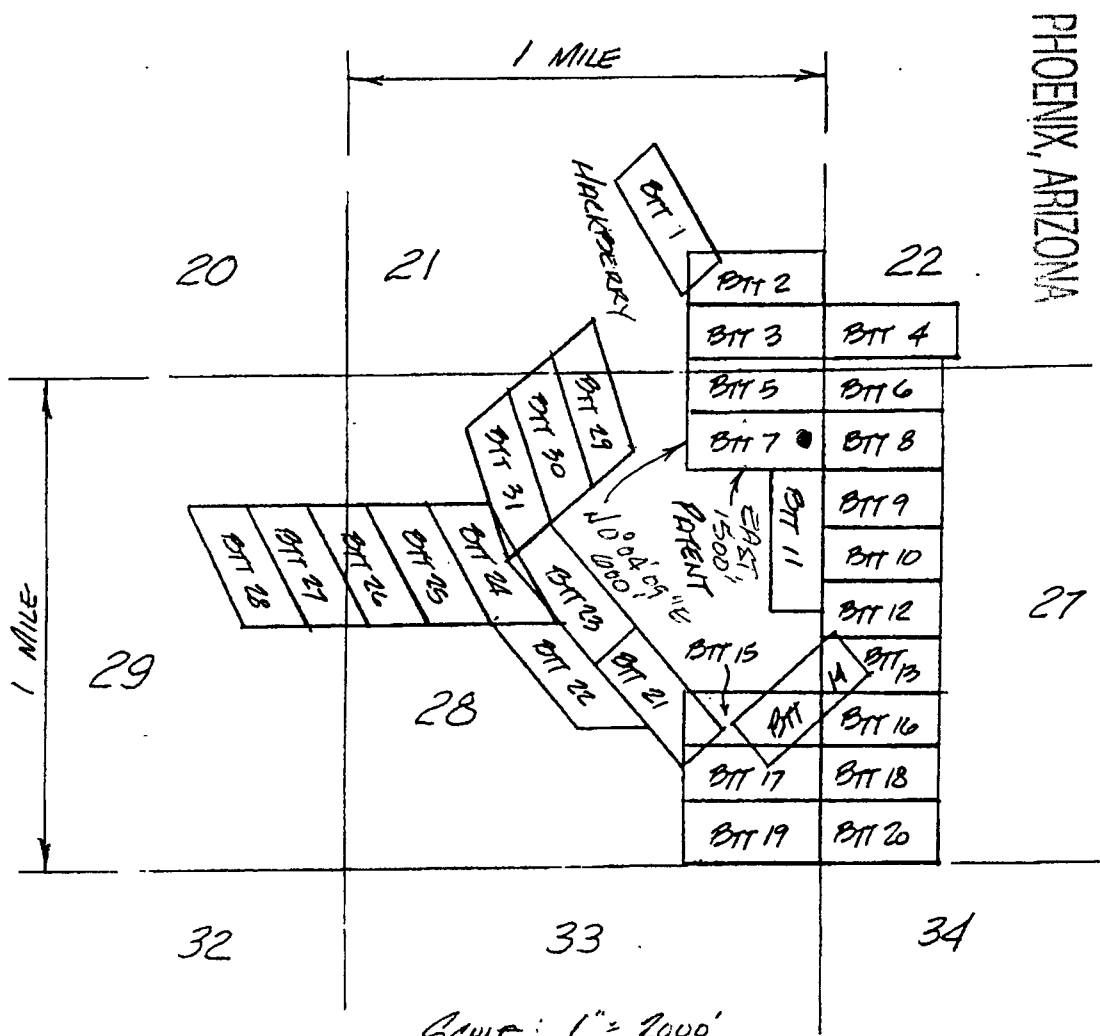
G & SR B & M.

DATED AND POSTED on the ground this 2 day of JANUARY, 2017.

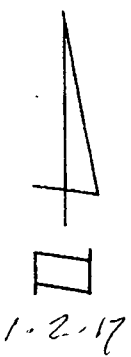
LOCATOR James L. Kern Agent for Locator: TRANS SUPERIOR RESOURCES, INC.

AM0442297

MINING CLAIM MAP



RECEIVED
 BLM/AZ STATE OFFICE
 2017 MAR -7 P 2:40



AMC4423971

SCALE: 1" = 2000'

● INDICATES LOCATION MONUMENT

- The above map depicts the BTT 7 Lode mining claim, which is located in Section(s) 28 Township 23 N, Range 14 W, Gila and Salt River Base Meridian, MOHAVE County, Arizona.
- The type of corner and location monuments used are as follows: 2" x 2" x 5' wood posts with metal identification tags.
- The bearings and distances in degrees and feet between claim corners are as depicted on the map.

2

FEE# 2017005059

OFFICIAL RECORDS OF MOHAVE COUNTY KRISTI BLAIR, COUNTY RECORDER



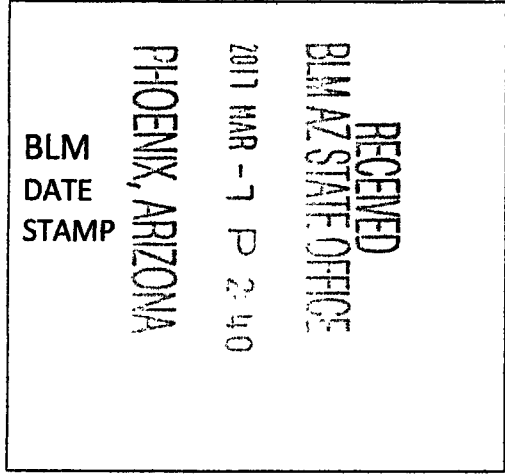
02/01/2017 10:03 AM Fee: \$10.00

PAGE: 1 of 2

LOCATION NOTICE FOR LODE MINING CLAIM

BLM Serial # _____

NOTICE IS HEREBY GIVEN that the BTT 3 lode mining claim has been located by Trans Superior Resources, Inc., whose current mailing address is 333 Bridge Street NW, Grand Rapids, MI 49504



The general course of this claim is E-W and it is situated in Mohave County, Arizona. This claim is 1320 feet in length and 600 feet in width. This claim runs from the location monument on which this location notice is posted on the centerline of the claim approximately

40 feet in a W direction to the W. end line and 1250 feet in a E direction to the E end line of the claim. This claim is marked by six (6) monuments: one (1) at each corner, and one (1) at the center of each end line of the claim, at least four (4) feet above the ground.

The location monument on which this notice is posted is situated within Section 27, Township 23 N., Range 14 W. Gila & Salt River Base and Meridian, Arizona and this claim encompasses portions of the following quarter section (s), section (s), Township (s) and Range (s) NW 1/4 SEC. 27 T. 23 N., R.14 W., Gila & Salt River Base and Meridian, Arizona.

The locality of this claim with reference to some natural object or permanent monument and additional information (if any) concerning its locality are as follows: the location monument of this claim bears 5.73° 24' 13" W 2725.85 FT distant from the N 1/4 COR. SEC 27 T. 23 N., R.14 W.,

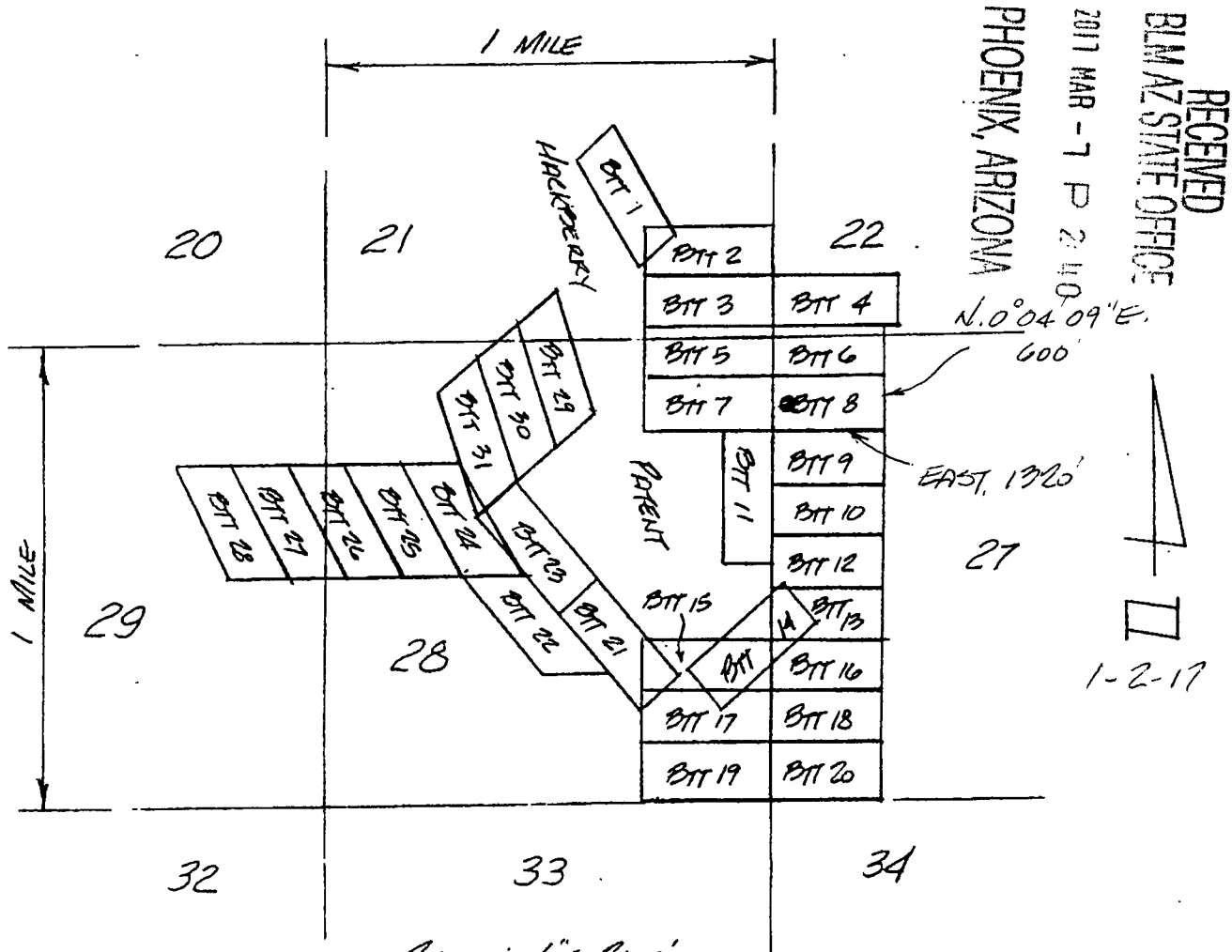
G & SR B & M.

DATED AND POSTED on the ground this 2 day of JANUARY, 2017.

LOCATOR [Signature] Agent for Locator: TRANS SUPERIOR RESOURCES, INC.

AMC 442398

MINING CLAIM MAP



RECEIVED
 BLM AZ STATE OFFICE
 PHOENIX, ARIZONA
 2017 MAR - 7 P 2:40

AMC442398

SCALE: 1" = 2000'

\bullet INDICATES LOCATION MONUMENT

- The above map depicts the BTT 8 Lode mining claim, which is located in Section(s) 27 Township 23 N, Range 14 W, Gila and Salt River Base Meridian, MOHAVE County, Arizona.
- The type of corner and location monuments used are as follows: 2" x 2" x 5' wood posts with metal identification tags.
- The bearings and distances in degrees and feet between claim corners are as depicted on the map.

2

FEE# 2017005060

OFFICIAL RECORDS OF MOHAVE COUNTY KRISTI BLAIR, COUNTY RECORDER



02/01/2017 10:03 AM Fee: \$10.00

PAGE: 1 of 2

LOCATION NOTICE FOR LODE MINING CLAIM

BLM Serial # _____

NOTICE IS HEREBY GIVEN that the BTT 9 lode mining claim has been located by Trans Superior Resources, Inc., whose current mailing address is 333 Bridge Street NW, Grand Rapids, MI 49504

The general course of this claim is E-W and it is situated in Mohave County, Arizona. This claim is 1320 feet in length and 600 feet in width. This claim runs from the location monument on which this location notice is posted on the centerline of the claim approximately

30 feet in a W direction to the W end line and 1290 feet in a E direction to the E end line of the claim. This claim is marked by six (6) monuments: one (1) at each corner, and one (1) at the center of each end line of the claim, at least four (4) feet above the ground.


The location monument on which this notice is posted is situated within Section 27, Township 23 N., Range 14 W. Gila & Salt River Base and Meridian, Arizona and this claim encompasses portions of the following quarter section (s), section (s), Township (s) and Range (s) NE 1/4 SEC. 27 T. 23 N., R.14 W. Gila & Salt River Base and Meridian, Arizona.

The locality of this claim with reference to some natural object or permanent monument and additional information (if any) concerning its locality are as follows: the location monument of this claim bears N 0° 30' 36" E. 3900.15' H. distant from the SW COR. SEC. 27 T. 23 N., R.14 W.

G & SR B & M.

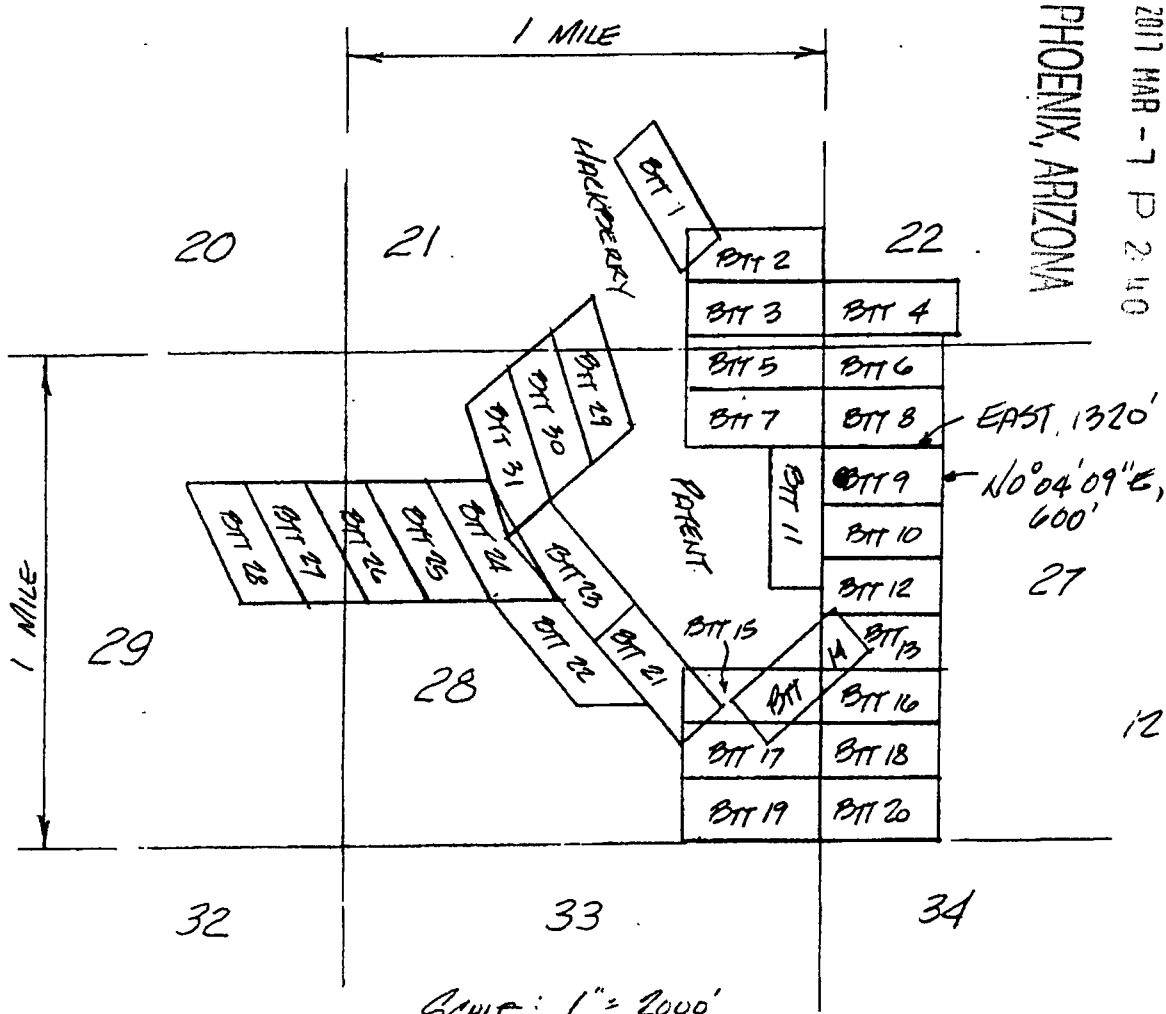
DATED AND POSTED on the ground this 30 day of DECEMBER, 20 16.

LOCATOR [Signature] Agent for Locator: TRANS SUPERIOR RESOURCES, INC.



AMC 442399

MINING CLAIM MAP



RECEIVED
 BLM/AZ STATE OFFICE
 PHOENIX, ARIZONA

2017 MAR - 7 P 2:40



12-30-16

AMC442399

SCALE: 1" = 2000'

● INDICATES LOCATION MONUMENT

1. The above map depicts the BTT 9 Lode mining claim, which is located in Section(s) 27 Township 23 N, Range 14 W, Gila and Salt River Base Meridian, MOHAVE County, Arizona.
2. The type of corner and location monuments used are as follows: 2" x 2" x 5' wood posts with metal identification tags.
3. The bearings and distances in degrees and feet between claim corners are as depicted on the map.

2

FEE# 2017005061

OFFICIAL RECORDS OF MOHAVE COUNTY KRISTI BLAIR, COUNTY RECORDER



02/01/2017 10:03 AM Fee: \$10.00

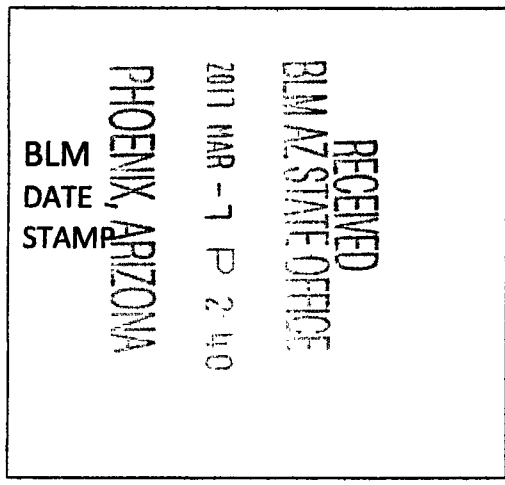
PAGE: 1 of 2

LOCATION NOTICE FOR LODE MINING CLAIM

BLM Serial # _____

NOTICE IS HEREBY GIVEN that the BTT 10 lode mining claim has been located by Trans Superior Resources, Inc., whose current mailing address is 333 Bridge Street NW, Grand Rapids, MI 49504

The general course of this claim is E-W and it is situated in Mohave County, Arizona. This claim is 1320 feet in length and 600 feet in width. This claim runs from the location monument on which this location notice is posted on the centerline of the claim approximately



30 feet in a W. direction to the W. end line and 1290 feet in a E direction to the E. end line of the claim. This claim is marked by six (6) monuments: one (1) at each corner, and one (1) at the center of each end line of the claim, at least four (4) feet above the ground.

The location monument on which this notice is posted is situated within Section 27, Township 23 N., Range 14 W. Gila & Salt River Base and Meridian, Arizona and this claim encompasses portions of the following quarter section (s), section (s), Township (s) and Range (s) NW. 1/4 SEC. 27 T. 23 N., R.14 W. Gila & Salt River Base and Meridian, Arizona.

The locality of this claim with reference to some natural object or permanent monument and additional information (if any) concerning its locality are as follows: the location monument of this claim bears N. 0° 35' 25" E. 33300.17 Ft. distant from the SAL. COR. SEC. 27 T. 23 N., R.14 W.

G & SR B & M.

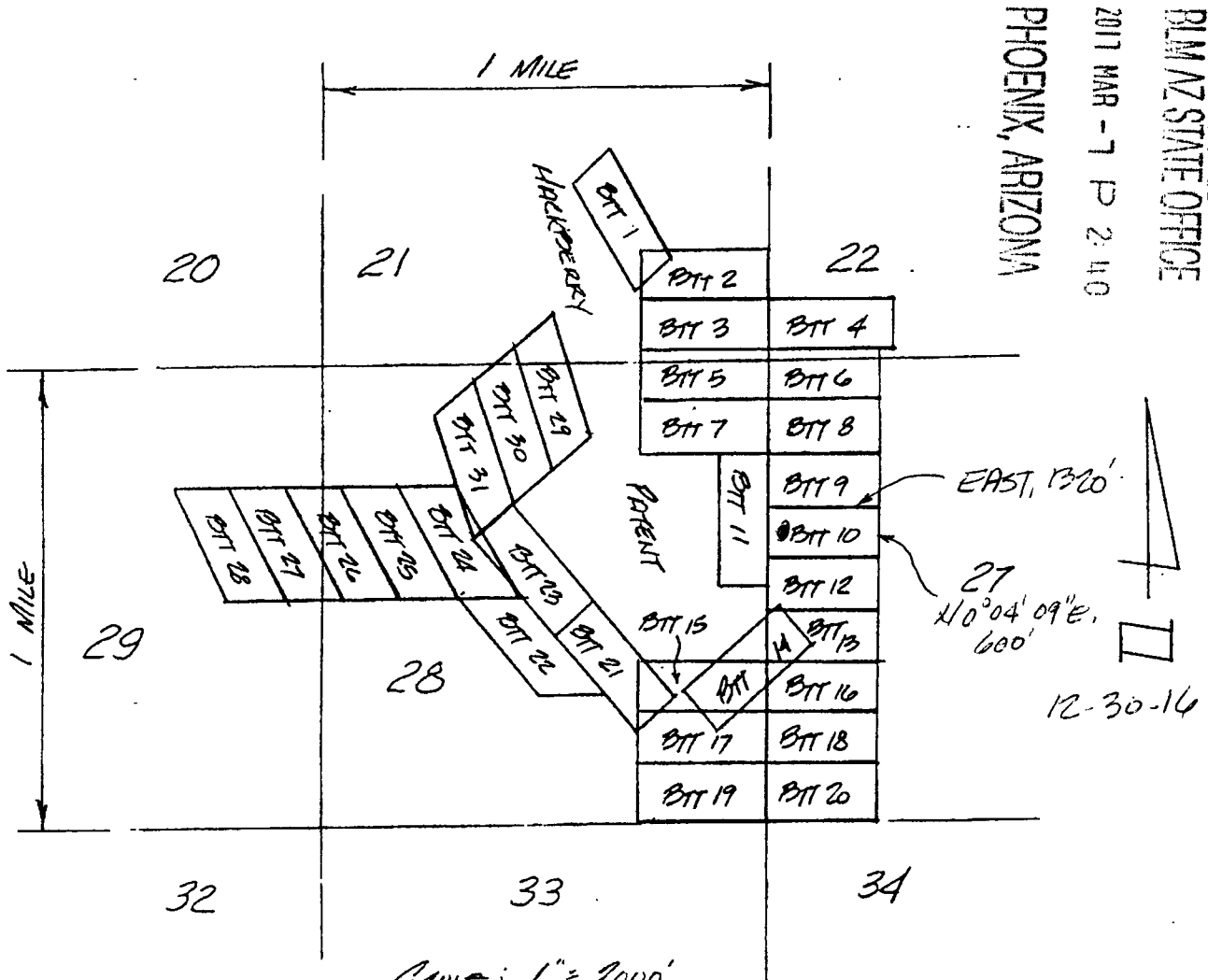
DATED AND POSTED on the ground, this 30 day of DECEMBER, 2016.

LOCATOR [Signature]

Agent for Locator: TRANS SUPERIOR RESOURCES, INC.

AMC 442400

MINING CLAIM MAP



RECEIVED
 BLM/AZ STATE OFFICE
 PHOENIX, ARIZONA
 2017 MAR - 7 P 2:40

EAST, 1320'
 27
 $110^{\circ}04'09''E$,
 600'
 12-30-14

SCALE: 1" = 2000'
 ● INDICATES LOCATION MONUMENT

AMC442400

1. The above map depicts the BTT 10 Lode mining claim, which is located in Section(s) 27 Township 23 N, Range 14 W, Gila and Salt River Base Meridian, MOHAVE County, Arizona.
2. The type of corner and location monuments used are as follows: 2" x 2" x 5' wood posts with metal identification tags.
3. The bearings and distances in degrees and feet between claim corners are as depicted on the map.

2.

FEE# 2017005062

OFFICIAL RECORDS OF MOHAVE COUNTY KRISTI BLAIR, COUNTY RECORDER




02/01/2017 10:03 AM Fee: \$10.00

PAGE: 1 of 2

LOCATION NOTICE FOR LODE MINING CLAIM

BLM Serial # _____

NOTICE IS HEREBY GIVEN that the BTT 11 lode mining claim has been located by Trans Superior Resources, Inc., whose current mailing address is 333 Bridge Street NW, Grand Rapids, MI 49504



The general course of this claim is N-S and it is situated in Mohave County, Arizona. This claim is 1500 feet in length and

600 feet in width. This claim runs from the location monument on which this location notice is posted on the centerline of the claim approximately

70 feet in a N 0° 04' 01" E direction to the N. end line and 1430' feet in a S 0° 04' 01" W direction to the S end line of the claim. This claim is marked by six (6) monuments: one (1) at each corner, and one (1) at the center of each end line of the claim, at least four (4) feet above the ground.

The location monument on which this notice is posted is situated within Section 28, Township 23 N., Range 14 W., Gila & Salt River Base and Meridian, Arizona and this claim encompasses portions of the following quarter section (s), section (s), Township (s) and Range (s) NE 1/4 SEC. 28 T. 23 N., R. 14 W. Gila & Salt River Base and Meridian, Arizona.

The locality of this claim with reference to some natural object or permanent monument and additional information (if any) concerning its locality are as follows: the location monument of this claim bears N. 4° 05' 08" W. 4140.52 FT. distant from the SE COR. SEC. 28 T. 23 N., R. 14 W.

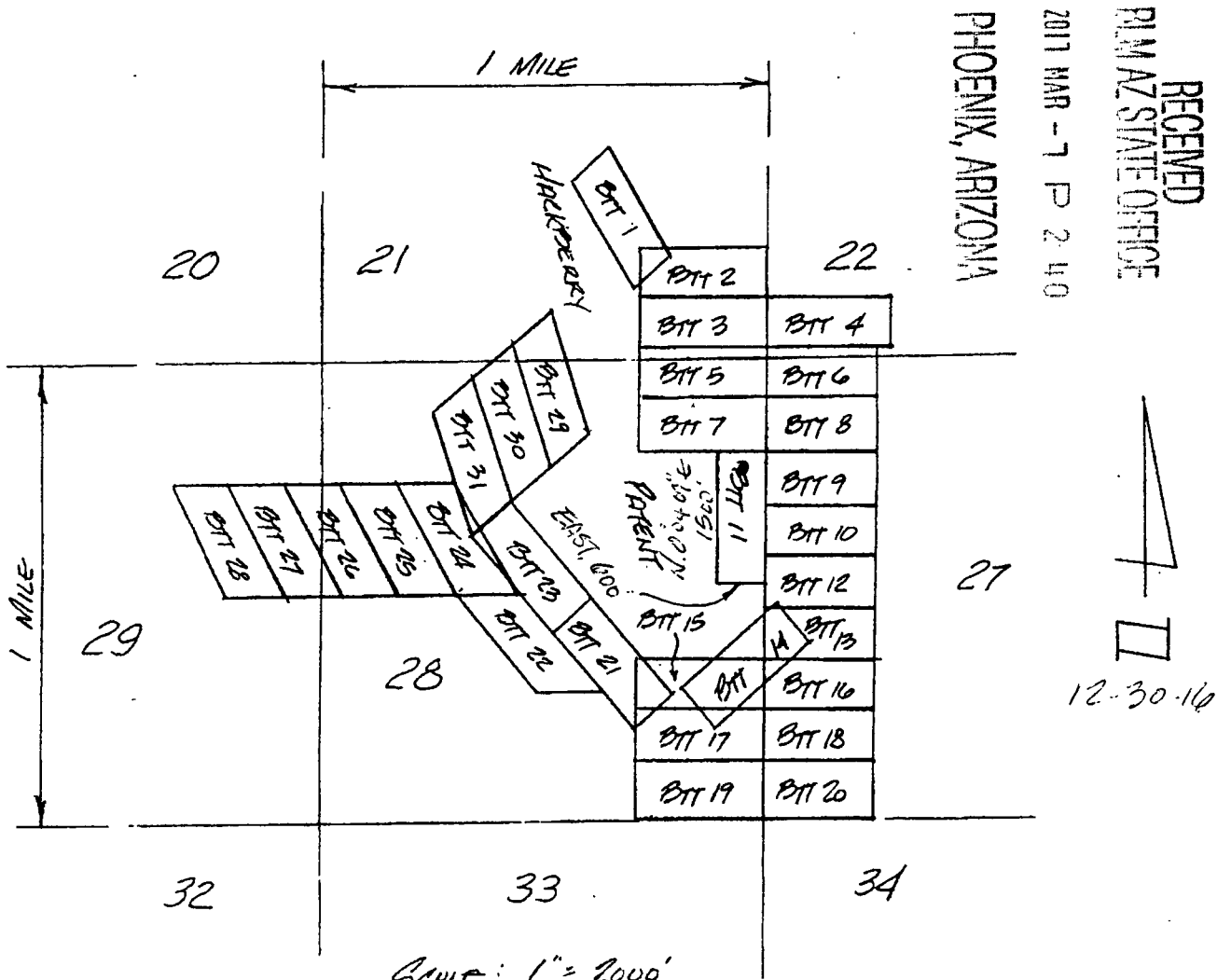
G & SR B & M.

DATED AND POSTED on the ground this 30 day of DECEMBER, 20 16.

LOCATOR [Signature] Agent for Locator: TRANS SUPERIOR RESOURCES, INC.

AMC 4401

MINING CLAIM MAP



RECEIVED
 PHOENIX, ARIZONA
 2017 MAR - 7 P 2:40
 RIMAZ STATE OFFICE

12-30-16

AMC442401

SCALE: 1" = 2000'

● INDICATES LOCATION MONUMENT

1. The above map depicts the BTT 11 Lode mining claim, which is located in Section(s) 28 Township 23 N, Range 14 W, Gila and Salt River Base Meridian, MOHAVE County, Arizona.
2. The type of corner and location monuments used are as follows: 2" x 2" x 5' wood posts with metal identification tags.
3. The bearings and distances in degrees and feet between claim corners are as depicted on the map.

2

FEE# 2017005063

OFFICIAL RECORDS OF MOHAVE COUNTY KRISTI BLAIR, COUNTY RECORDER



02/01/2017 10:03 AM Fee: \$10.00

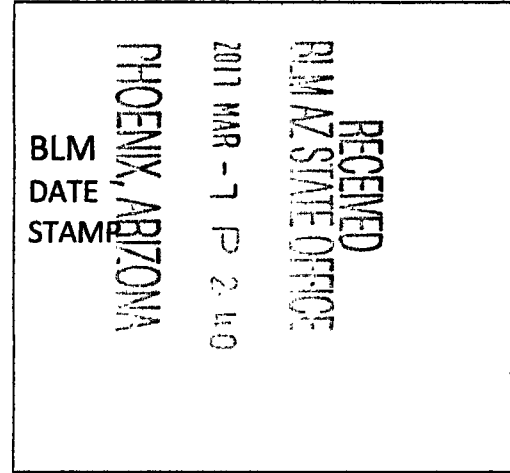
PAGE: 1 of 2

LOCATION NOTICE FOR LODE MINING CLAIM

BLM Serial # _____

NOTICE IS HEREBY GIVEN that the BTT 12 lode mining claim has been located by Trans Superior Resources, Inc., whose current mailing address is 333 Bridge Street NW, Grand Rapids, MI 49504

The general course of this claim is E-W and it is situated in Mohave County, Arizona. This claim is 1320 feet in length and 600 feet in width. This claim runs from the location monument on which this location notice is posted on the centerline of the claim approximately



30' feet in a W direction to the W. end line and 1290 feet in a E. direction to the E. end line of the claim. This claim is marked by six (6) monuments: one (1) at each corner, and one (1) at the center of each end line of the claim, at least four (4) feet above the ground.

The location monument on which this notice is posted is situated within Section 27, Township 23 N., Range 14 W. Gila & Salt River Base and Meridian, Arizona and this claim encompasses portions of the following quarter section (s), section (s), Township (s) and Range (s) NW 1/4 & SW 1/4 SEC 27 T. 23 N., R. 14 W. Gila & Salt River Base and Meridian, Arizona.

The locality of this claim with reference to some natural object or permanent monument and additional information (if any) concerning its locality are as follows: the location monument of this claim bears N. 0° 42' 21" E. 2700.20 ft. distant from the SW COR. SEC. 27 T. 23 N., R. 14 W.

G & SR B & M.

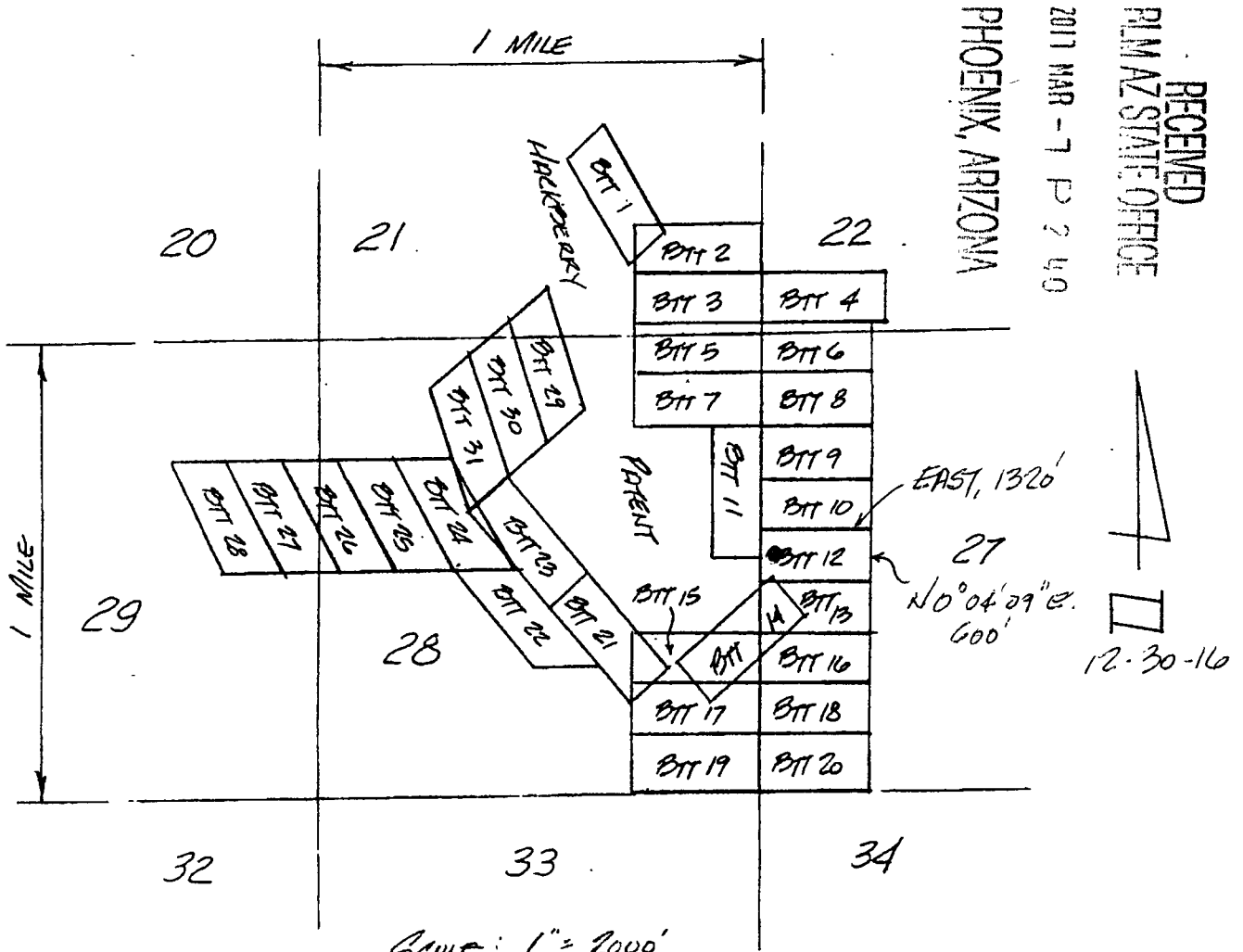
DATED AND POSTED on the ground this 30 day of DECEMBER, 2016.

LOCATOR [Signature]

Agent for Locator: TRANS SUPERIOR RESOURCES, INC.

AMC 442402

MINING CLAIM MAP



SCALE: 1" = 2000'

● INDICATES LOCATION MONUMENT

1. The above map depicts the BTT 12 Lode mining claim, which is located in Section(s) 27 Township 23 N, Range 14 W, Gila and Salt River Base Meridian, MOHAVE County, Arizona.
2. The type of corner and location monuments used are as follows: 2" x 2" x 5' wood posts with metal identification tags.
3. The bearings and distances in degrees and feet between claim corners are as depicted on the map.

AMC442402

2

FEE# 2017005064

OFFICIAL RECORDS OF MOHAVE COUNTY KRISTI BLAIR, COUNTY RECORDER



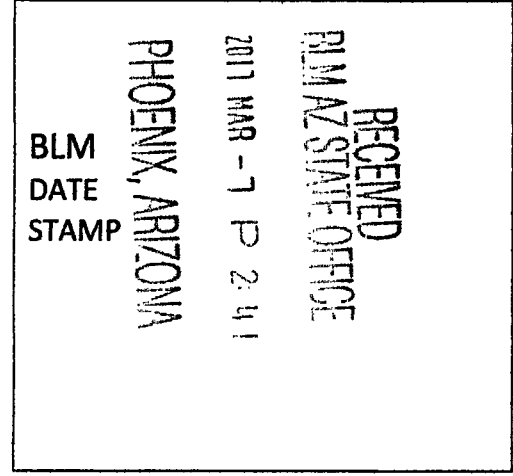
02/01/2017 10:03 AM Fee: \$10.00

PAGE: 1 of 2

LOCATION NOTICE FOR LODE MINING CLAIM

BLM Serial # _____

NOTICE IS HEREBY GIVEN that the BTT 13 lode mining claim has been located by Trans Superior Resources, Inc., whose current mailing address is 333 Bridge Street NW, Grand Rapids, MI 49504



The general course of this claim is E-W and it is situated in Mohave County, Arizona. This claim is 1320 feet in length and

600 feet in width. This claim runs from the location monument on which

this location notice is posted on the centerline of the claim approximately

625 feet in a W. direction to the W. end line and 695 feet in a E

direction to the E end line of the claim. This claim is marked by six (6) monuments: one (1) at each corner, and one (1) at the center of each end line of the claim, at least four (4) feet above the ground.

The location monument on which this notice is posted is situated within Section 27, Township 23 N., Range 14 W.

Gila & Salt River Base and Meridian, Arizona and this claim encompasses portions of the following quarter section (s),

section (s), Township (s) and Range (s) SW 1/4 SEC. 27 T. 23 N., R. 14 W. Gila & Salt River

Base and Meridian, Arizona.

The locality of this claim with reference to some natural object or permanent monument and additional information (if any)

concerning its locality are as follows: the location monument of this claim bears N. 16° 38' 16" E.

2191.76 Ft. distant from the SW. COR. SEC. 27 T. 23 N., R. 14 W.

G & SR B & M.

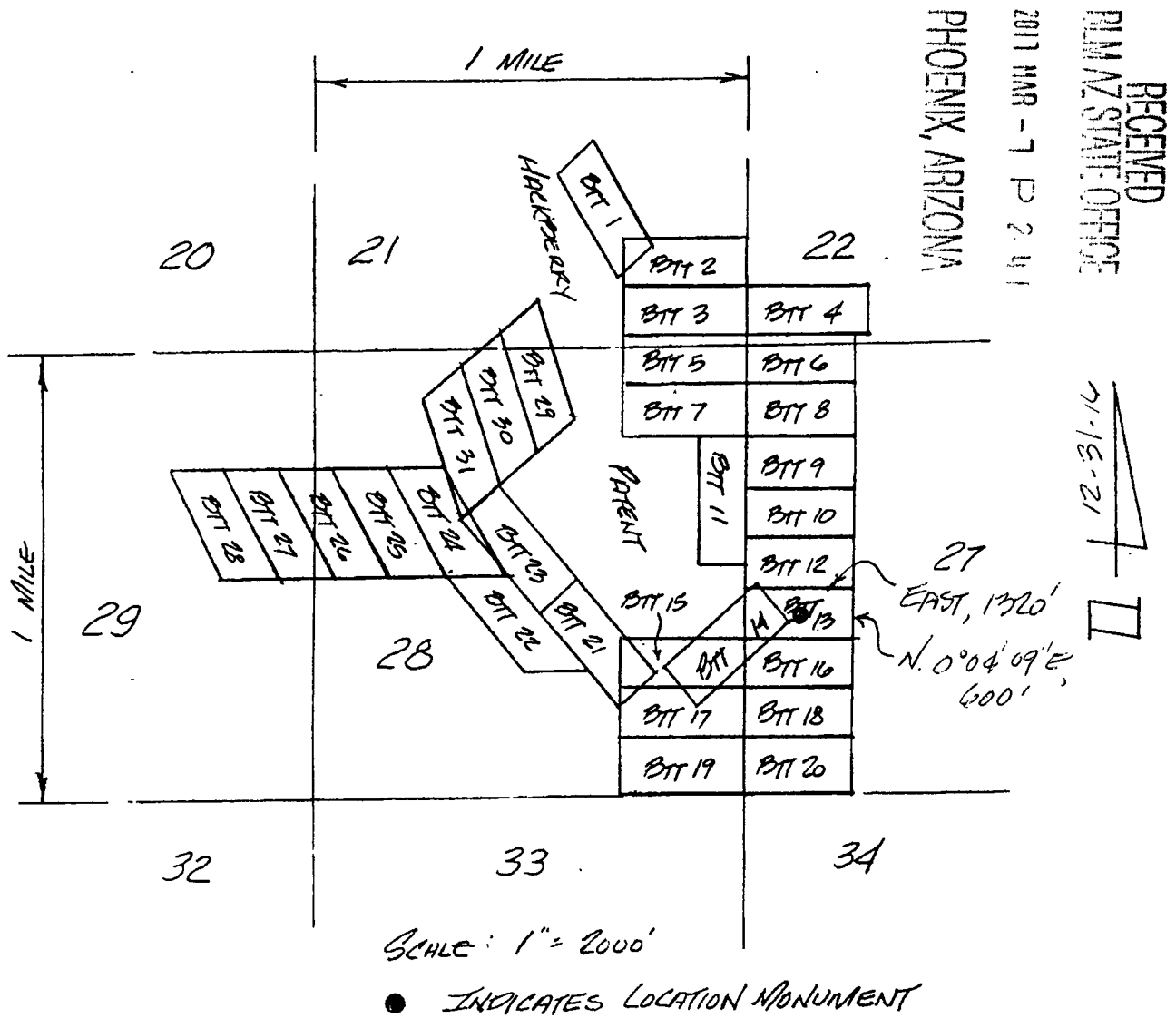
DATED AND POSTED on the ground this 31 day of DECEMBER, 2016.

LOCATOR James A. [Signature]

Agent for Locator: TRANS SUPERIOR RESOURCES, INC.

ANCH 42403

MINING CLAIM MAP



AMC442403

1. The above map depicts the BTT 13 Lode mining claim, which is located in Section(s) 27 Township 23 N, Range 14 W, Gila and Salt River Base Meridian, MOHAVE County, Arizona.
2. The type of corner and location monuments used are as follows: 2" x 2" x 5' wood posts with metal identification tags.
3. The bearings and distances in degrees and feet between claim corners are as depicted on the map.

2

FEE# 2017005065

OFFICIAL RECORDS OF MOHAVE COUNTY KRISTI BLAIR, COUNTY RECORDER




02/01/2017 10:03 AM Fee: \$10.00 PAGE: 1 of 2

LOCATION NOTICE FOR LODE MINING CLAIM

BLM Serial # _____

NOTICE IS HEREBY GIVEN that the BTT 14 lode mining claim has been located by Trans Superior Resources, Inc., whose current mailing address is 333 Bridge Street NW, Grand Rapids, MI 49504

The general course of this claim is N 48° 51' 51" E and it is situated in Mohave County, Arizona. This claim is 1200 feet in length and 500 feet in width. This claim runs from the location monument on which this location notice is posted on the centerline of the claim approximately



530 feet in a S 48° 51' 51" W direction to the S end line and 670 feet in a N 48° 51' 51" E direction to the N end line of the claim. This claim is marked by six (6) monuments: one (1) at each corner, and one (1) at the center of each end line of the claim, at least four (4) feet above the ground.

The location monument on which this notice is posted is situated within Section 28, Township 23 N, Range 14 W, Gila & Salt River Base and Meridian, Arizona and this claim encompasses portions of the following quarter section (s), section (s), Township (s) and Range (s) SW 1/4 SEC. 27 & SE 1/4 SEC. 28 T. 23 N., R. 14 W. Gila & Salt River Base and Meridian, Arizona.

The locality of this claim with reference to some natural object or permanent monument and additional information (if any) concerning its locality are as follows: the location monument of this claim bears N. 4° 00' 25" W 1826.09 Ft. distant from the SE. COR. SEC. 28 T. 23 N., R. 14 W.

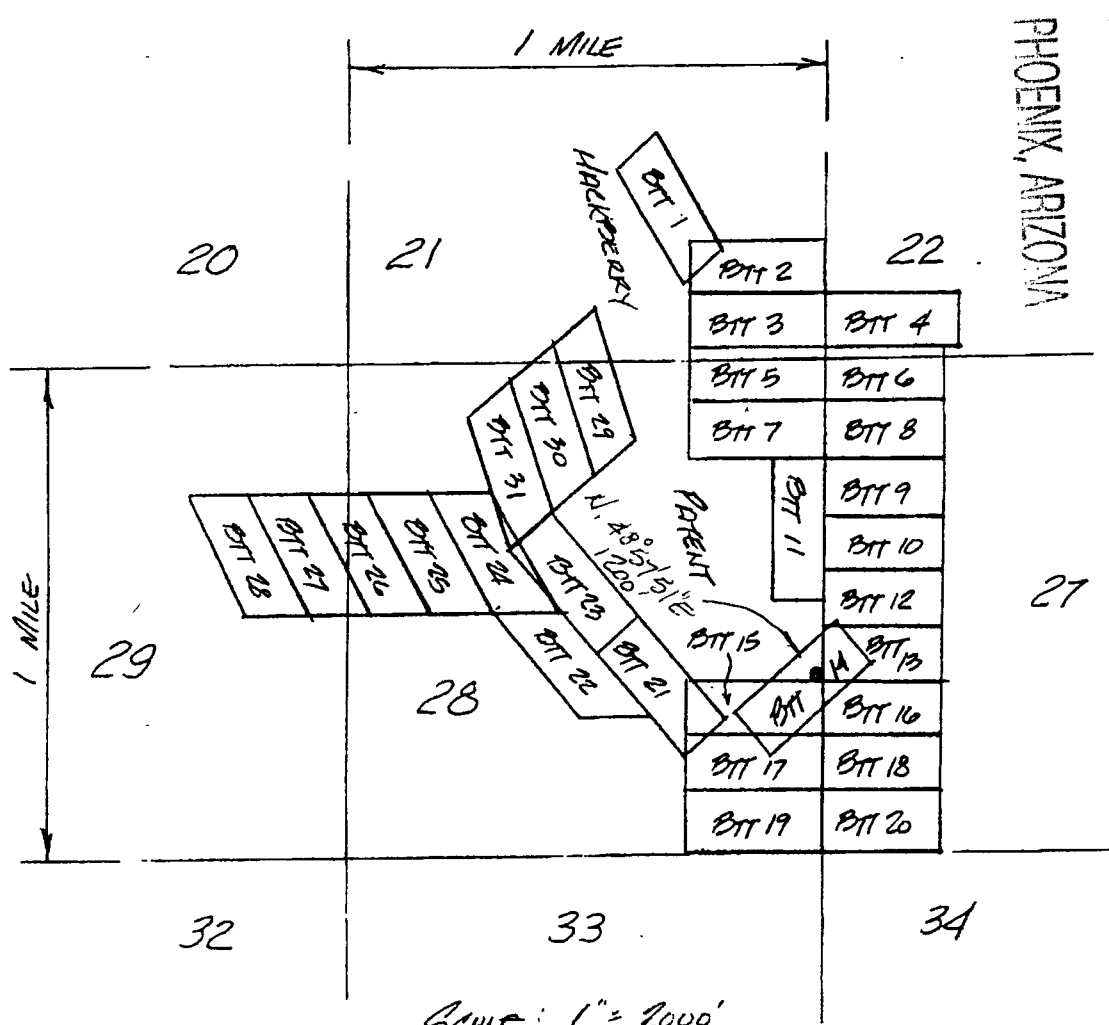
G & SR B & M.

DATED AND POSTED on the ground this 31 day of DECEMBER, 2016.

LOCATOR [Signature] Agent for Locator: TRANS SUPERIOR RESOURCES, INC.

AMC 42404

MINING CLAIM MAP



RECEIVED
 PIMA STATE OFFICE
 2017 MAR -7 P 2 41
 PHOENIX, ARIZONA

12-31-16

SCALE: 1" = 2000'

● INDICATES LOCATION MONUMENT

AMC442404

1. The above map depicts the BTT 14 Lode mining claim, which is located in Section(s) 27 & 28 Township 23 N, Range 14 W, Gila and Salt River Base Meridian, MOHAVE County, Arizona.
2. The type of corner and location monuments used are as follows: 2" x 2" x 5' wood posts with metal identification tags.
3. The bearings and distances in degrees and feet between claim corners are as depicted on the map.

2

FEE# 2017005066

OFFICIAL RECORDS OF MOHAVE COUNTY KRISTI BLAIR, COUNTY RECORDER



02/01/2017 10:03 AM Fee: \$10.00

PAGE: 1 of 2

LOCATION NOTICE FOR LODE MINING CLAIM

BLM Serial # _____

NOTICE IS HEREBY GIVEN that the BTT 15 lode mining claim has been located by Trans Superior Resources, Inc., whose current mailing address is 333 Bridge Street NW, Grand Rapids, MI 49504

The general course of this claim is E-W and it is situated in Mohave County, Arizona. This claim is 1500 feet in length and 600 feet in width. This claim runs from the location monument on which this location notice is posted on the centerline of the claim approximately

30 feet in a E. direction to the E. end line and 1470 feet in a W. direction to the W. end line of the claim. This claim is marked by six (6) monuments: one (1) at each corner, and one (1) at the center of each end line of the claim, at least four (4) feet above the ground.

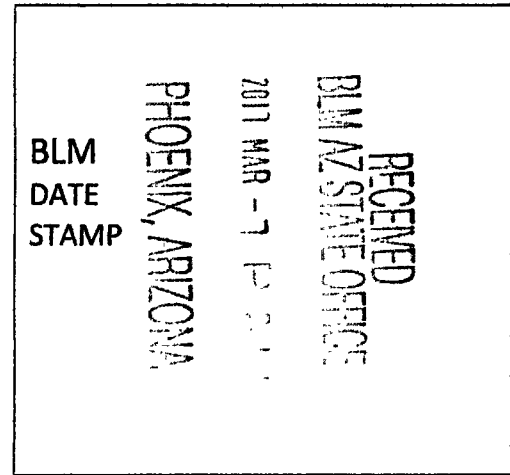
The location monument on which this notice is posted is situated within Section 28, Township 23 N., Range 14 W., Gila & Salt River Base and Meridian, Arizona and this claim encompasses portions of the following quarter section (s), section (s), Township (s) and Range (s) SE 1/4 SEC. 28 T. 23 N., R.14 W. Gila & Salt River Base and Meridian, Arizona.

The locality of this claim with reference to some natural object or permanent monument and additional information (if any) concerning its locality are as follows: the location monument of this claim bears N. 1° 04' 35" W. 1500.26 Ft. distant from the SE. COR. SEC. 28 T. 23 N., R.14 W.

G & SR B & M.

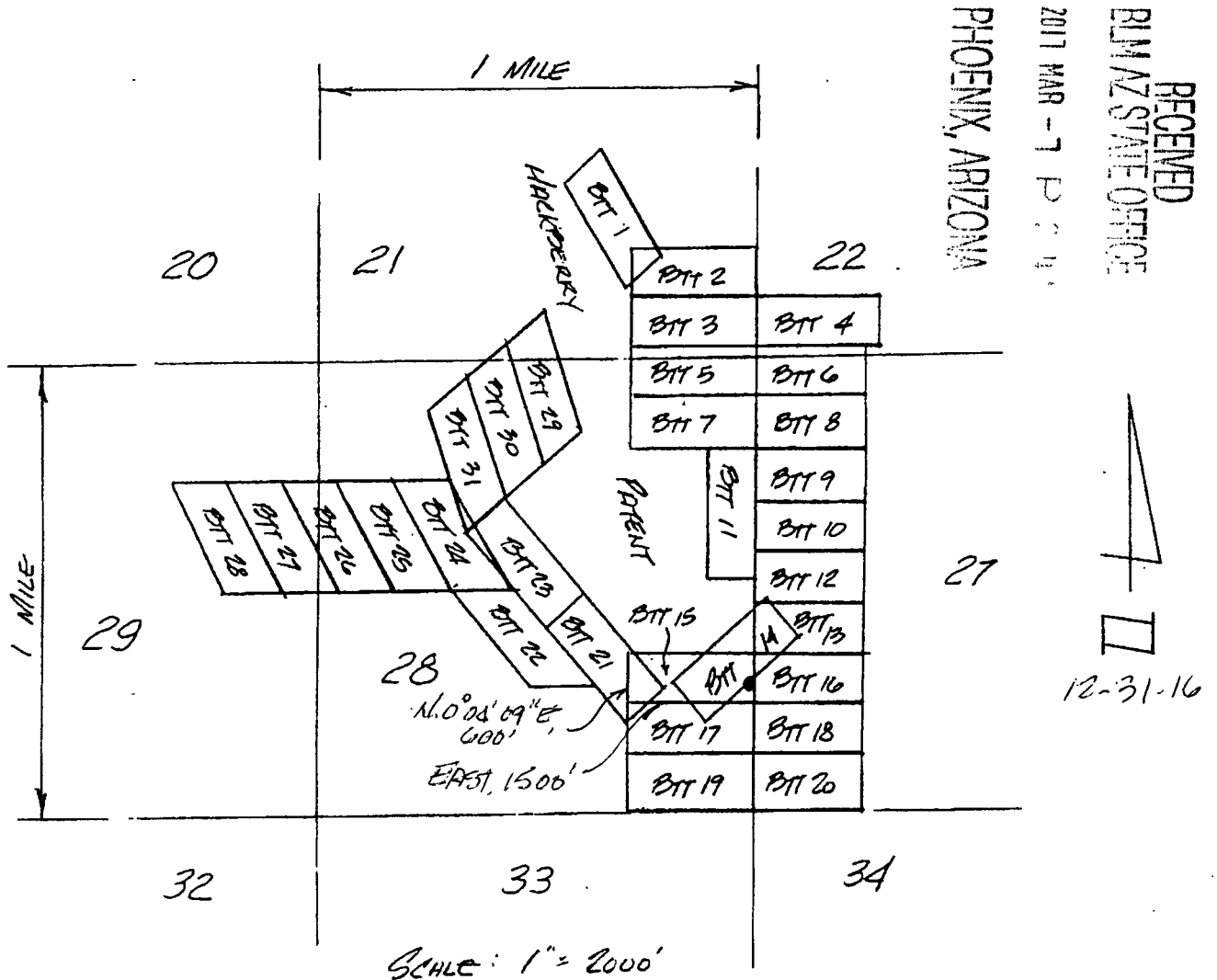
DATED AND POSTED on the ground this 31 day of DECEMBER, 2016.

LOCATOR James O. King Agent for Locator: TRANS SUPERIOR RESOURCES, INC.



AMC 442405

MINING CLAIM MAP



RECEIVED
 BLM AZ STATE OFFICE
 2011 MAR - 7 P 2 14
 PHOENIX, ARIZONA

12-31-16

AN0442405

SCALE: 1" = 2000'

● INDICATES LOCATION MONUMENT

1. The above map depicts the BTT 15 Lode mining claim, which is located in Section(s) 28 Township 23 N, Range 14 W, Gila and Salt River Base Meridian, MOHAVE County, Arizona.
2. The type of corner and location monuments used are as follows: 2" x 2" x 5' wood posts with metal identification tags.
3. The bearings and distances in degrees and feet between claim corners are as depicted on the map.

2

FEE# 2017005067

OFFICIAL RECORDS OF MOHAVE COUNTY KRISTI BLAIR, COUNTY RECORDER



02/01/2017 10:03 AM Fee: \$10.00

PAGE: 1 of 2

LOCATION NOTICE FOR LODE MINING CLAIM

BLM Serial # _____

NOTICE IS HEREBY GIVEN that the BTT 16 lode mining claim has been located by Trans Superior Resources, Inc., whose current mailing address is 333 Bridge Street NW, Grand Rapids, MI 49504

The general course of this claim is E-W and it is situated in Mohave County, Arizona. This claim is 1320 feet in length and 600 feet in width. This claim runs from the location monument on which this location notice is posted on the centerline of the claim approximately

40 feet in a W. direction to the W. end line and 1280 feet in a E. direction to the E. end line of the claim. This claim is marked by six (6) monuments: one (1) at each corner, and one (1) at the center of each end line of the claim, at least four (4) feet above the ground.

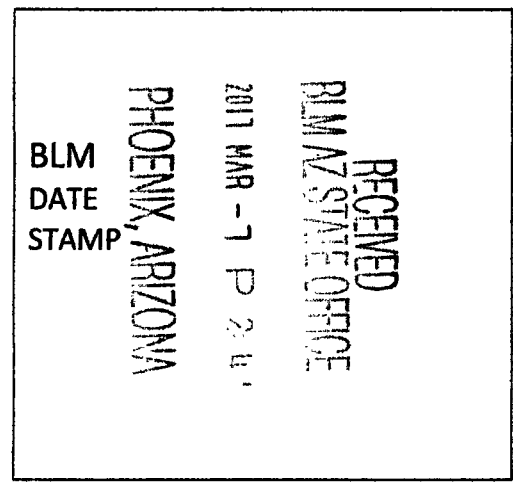
The location monument on which this notice is posted is situated within Section 27, Township 23 N., Range 14 W., Gila & Salt River Base and Meridian, Arizona and this claim encompasses portions of the following quarter section (s), section (s), Township (s) and Range (s) SW 1/4 SEC. 27 T. 23 N., R.14 W. Gila & Salt River Base and Meridian, Arizona.

The locality of this claim with reference to some natural object or permanent monument and additional information (if any) concerning its locality are as follows: the location monument of this claim bears N. 1° 35' 40" E. 1500 SB ft. distant from the SW. COR. SEC. 27 T. 23 N., R.14 W.

G & SR B & M.

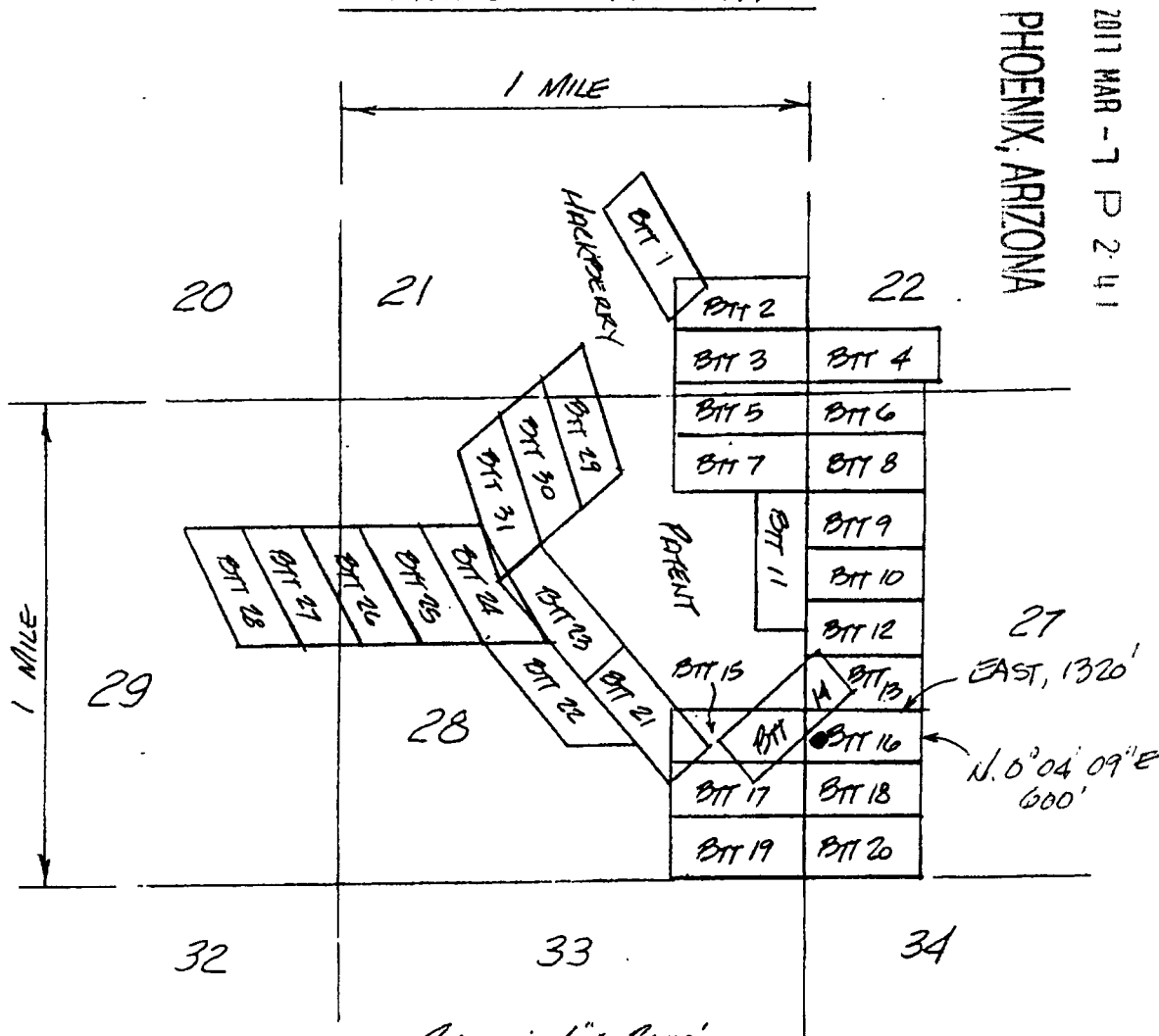
DATED AND POSTED on the ground this 31 day of DECEMBER, 2016.

LOCATOR [Signature] Agent for Locator: **TRANS SUPERIOR RESOURCES, INC.**



AMC 412406

MINING CLAIM MAP



RECEIVED
 BLM AZ STATE OFFICE
 2017 MAR - 7 P 2:41

71-13-21

AMC442406

SCALE: 1" = 2000'

● INDICATES LOCATION MONUMENT

1. The above map depicts the BTT 16 Lode mining claim, which is located in Section(s) 27 Township 23 N, Range 14 W, Gila and Salt River Base Meridian, MOHAVE County, Arizona.
2. The type of corner and location monuments used are as follows: 2" x 2" x 5' wood posts with metal identification tags.
3. The bearings and distances in degrees and feet between claim corners are as depicted on the map.

2

FEE# 2017005068

OFFICIAL RECORDS OF MOHAVE COUNTY KRISTI BLAIR, COUNTY RECORDER



02/01/2017 10:03 AM Fee: \$10.00

PAGE: 1 of 2

LOCATION NOTICE FOR LODE MINING CLAIM

BLM Serial # _____

NOTICE IS HEREBY GIVEN that the BTT 17 lode mining claim has been located by Trans Superior Resources, Inc., whose current mailing address is 333 Bridge Street NW, Grand Rapids, MI 49504

The general course of this claim is E-W and it is situated in Mohave County, Arizona. This claim is 1500 feet in length and 600 feet in width. This claim runs from the location monument on which this location notice is posted on the centerline of the claim approximately

15 feet in a E. direction to the E. end line and 1485 feet in a W. direction to the W end line of the claim. This claim is marked by six (6) monuments: one (1) at each corner, and one (1) at the center of each end line of the claim, at least four (4) feet above the ground.

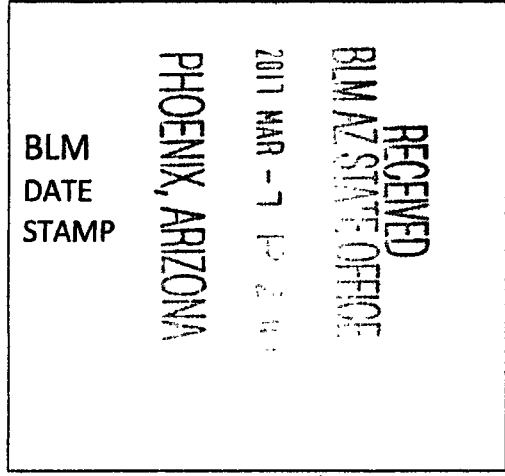
The location monument on which this notice is posted is situated within Section 28, Township 23 N., Range 14 W. Gila & Salt River Base and Meridian, Arizona and this claim encompasses portions of the following quarter section (s), section (s), Township (s) and Range (s) SE 1/4 SEC. 28 T. 23 N., R.14 W. Gila & Salt River Base and Meridian, Arizona.

The locality of this claim with reference to some natural object or permanent monument and additional information (if any) concerning its locality are as follows: the location monument of this claim bears N. 0° 53' 08" W. 700.11 FT distant from the SE. COR. SEC. 28 T. 23 N., R.14 W.

G & SR B & M.

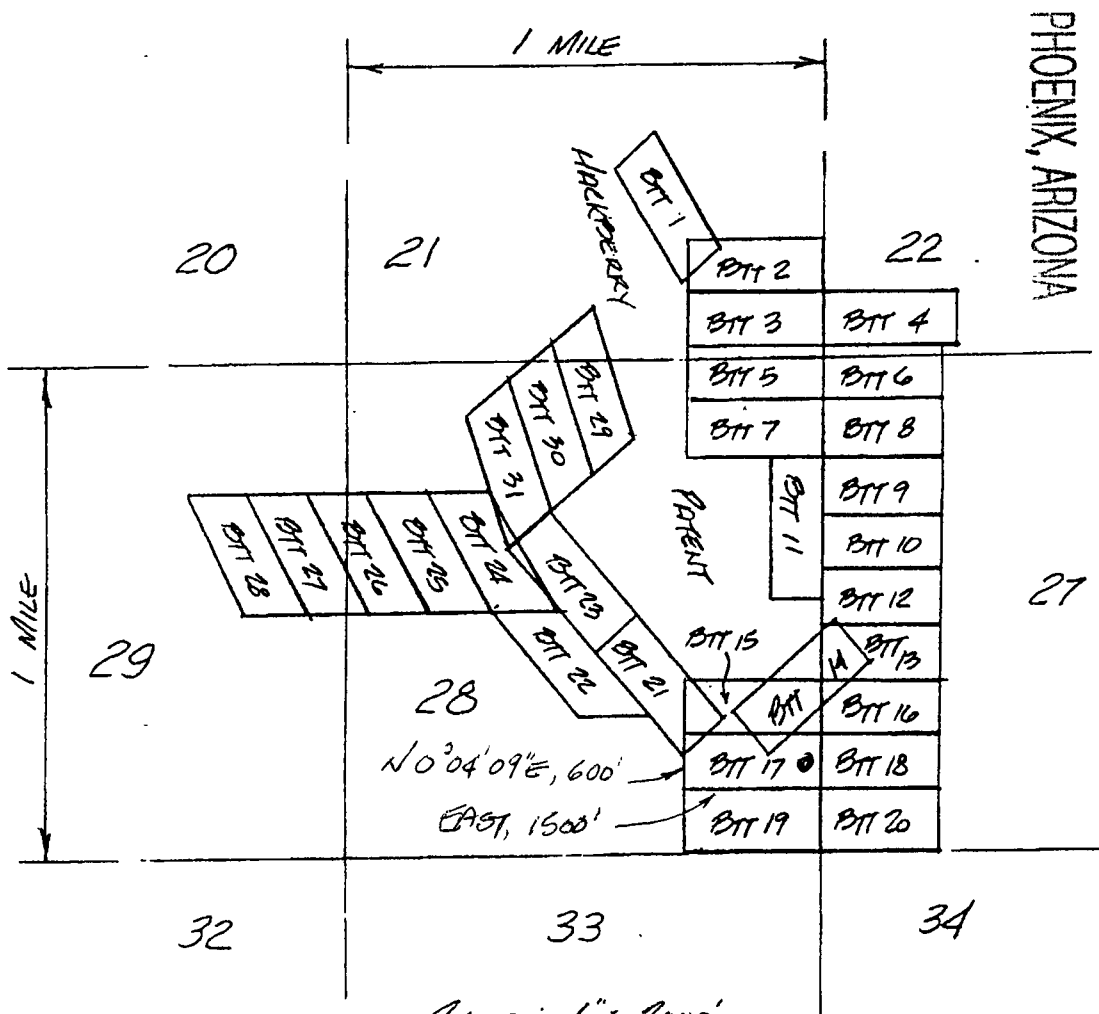
DATED AND POSTED on the ground this 3 day of JANUARY, 2017.

LOCATOR [Signature] Agent for Locator: TRANS SUPERIOR RESOURCES, INC.



AMC442407

MINING CLAIM MAP



RECEIVED
 BLM AZ STATE OFFICE
 2011 MAR - 7 P 2 41

1-3-17

AMC442407

● INDICATES LOCATION MONUMENT

1. The above map depicts the BTT 17 Lode mining claim, which is located in Section(s) 28 Township 23 N, Range 14 W, Gila and Salt River Base Meridian, MOHAVE County, Arizona.
2. The type of corner and location monuments used are as follows: 2" x 2" x 5' wood posts with metal identification tags.
3. The bearings and distances in degrees and feet between claim corners are as depicted on the map.

2.

FEE# 2017005069

OFFICIAL RECORDS OF MOHAVE COUNTY KRISTI BLAIR, COUNTY RECORDER



02/01/2017 10:03 AM Fee: \$10.00

PAGE: 1 of 2

LOCATION NOTICE FOR LODE MINING CLAIM

BLM Serial # _____

NOTICE IS HEREBY GIVEN that the BTT 18 lode mining claim has been located by Trans Superior Resources, Inc., whose current mailing address is 333 Bridge Street NW, Grand Rapids, MI 49504

The general course of this claim is E-W and it is situated in Mohave County, Arizona. This claim is 1320 feet in length and 600 feet in width. This claim runs from the location monument on which this location notice is posted on the centerline of the claim approximately

30' feet in a W. direction to the W. end line and 1290 feet in a E. direction to the E end line of the claim. This claim is marked by six (6) monuments: one (1) at each corner, and one (1) at the center of each end line of the claim, at least four (4) feet above the ground.

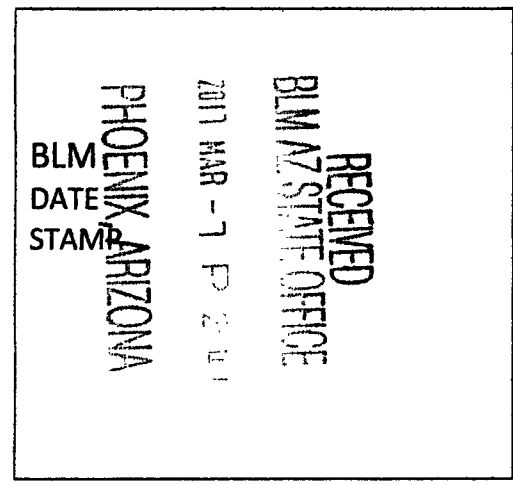
The location monument on which this notice is posted is situated within Section 27, Township 23 N., Range 14 W. Gila & Salt River Base and Meridian, Arizona and this claim encompasses portions of the following quarter section (s), section (s), Township (s) and Range (s) SW 1/4 SEC. 27 T. 23 N., R.14 W. Gila & Salt River Base and Meridian, Arizona.

The locality of this claim with reference to some natural object or permanent monument and additional information (if any) concerning its locality are as follows: the location monument of this claim bears N. 1° 58' 42" E. 900.54 Ft. distant from the SW. COR. SEC. 27 T. 23 N., R.14 W.

G & SR B & M.

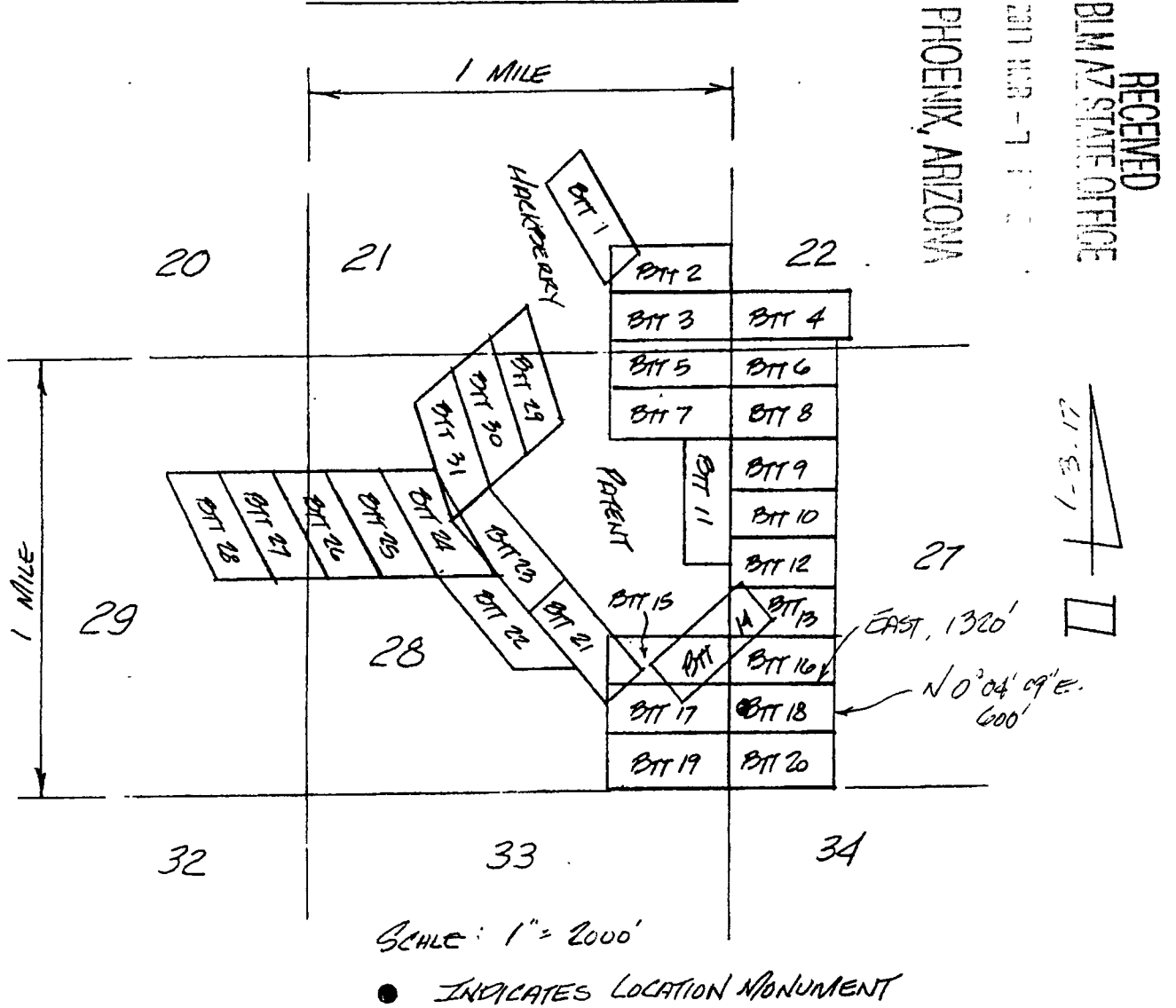
DATED AND POSTED on the ground this 3 day of JANUARY, 2017.

LOCATOR [Signature] Agent for Locator: TRANS SUPERIOR RESOURCES, INC.



AMC442408

MINING CLAIM MAP



AMC442408

1. The above map depicts the BTT 18 Lode mining claim, which is located in Section(s) 27 Township 23 N, Range 14 W, Gila and Salt River Base Meridian, MOHAVE County, Arizona.
2. The type of corner and location monuments used are as follows: 2" x 2" x 5' wood posts with metal identification tags.
3. The bearings and distances in degrees and feet between claim corners are as depicted on the map.

2

FEE# 2017005070

OFFICIAL RECORDS OF MOHAVE COUNTY KRISTI BLAIR, COUNTY RECORDER



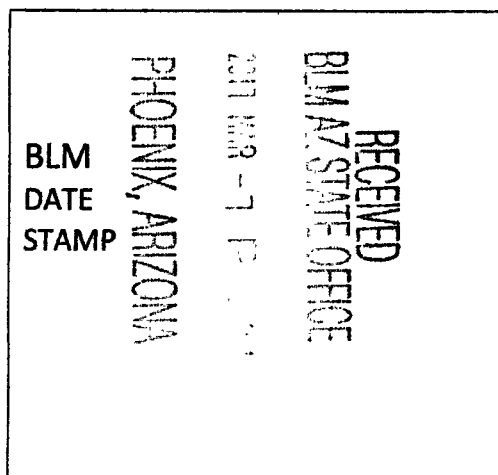
02/01/2017 10:03 AM Fee: \$10.00

PAGE: 1 of 2

LOCATION NOTICE FOR LODE MINING CLAIM

BLM Serial # _____

NOTICE IS HEREBY GIVEN that the BTT 19 lode mining claim has been located by Trans Superior Resources, Inc., whose current mailing address is 333 Bridge Street NW, Grand Rapids, MI 49504



The general course of this claim is E-W and it is situated in Mohave County, Arizona. This claim is 1500 feet in length and 600 feet in width. This claim runs from the location monument on which this location notice is posted on the centerline of the claim approximately

20 feet in a E. direction to the E. end line and 1480 feet in a W. direction to the W. end line of the claim. This claim is marked by six (6) monuments: one (1) at each corner, and one (1) at the center of each end line of the claim, at least four (4) feet above the ground.

The location monument on which this notice is posted is situated within Section 28, Township 23 N., Range 14 W. Gila & Salt River Base and Meridian, Arizona and this claim encompasses portions of the following quarter section (s), section (s), Township (s) and Range (s) SE 1/4 SEC. 28 T. 23 N., R. 14 W. Gila & Salt River Base and Meridian, Arizona.

The locality of this claim with reference to some natural object or permanent monument and additional information (if any) concerning its locality are as follows: the location monument of this claim bears N. 3°44'42" W. 300.64 Ft distant from the SE. COR. SEC. 28 T. 23 N., R. 14 W.

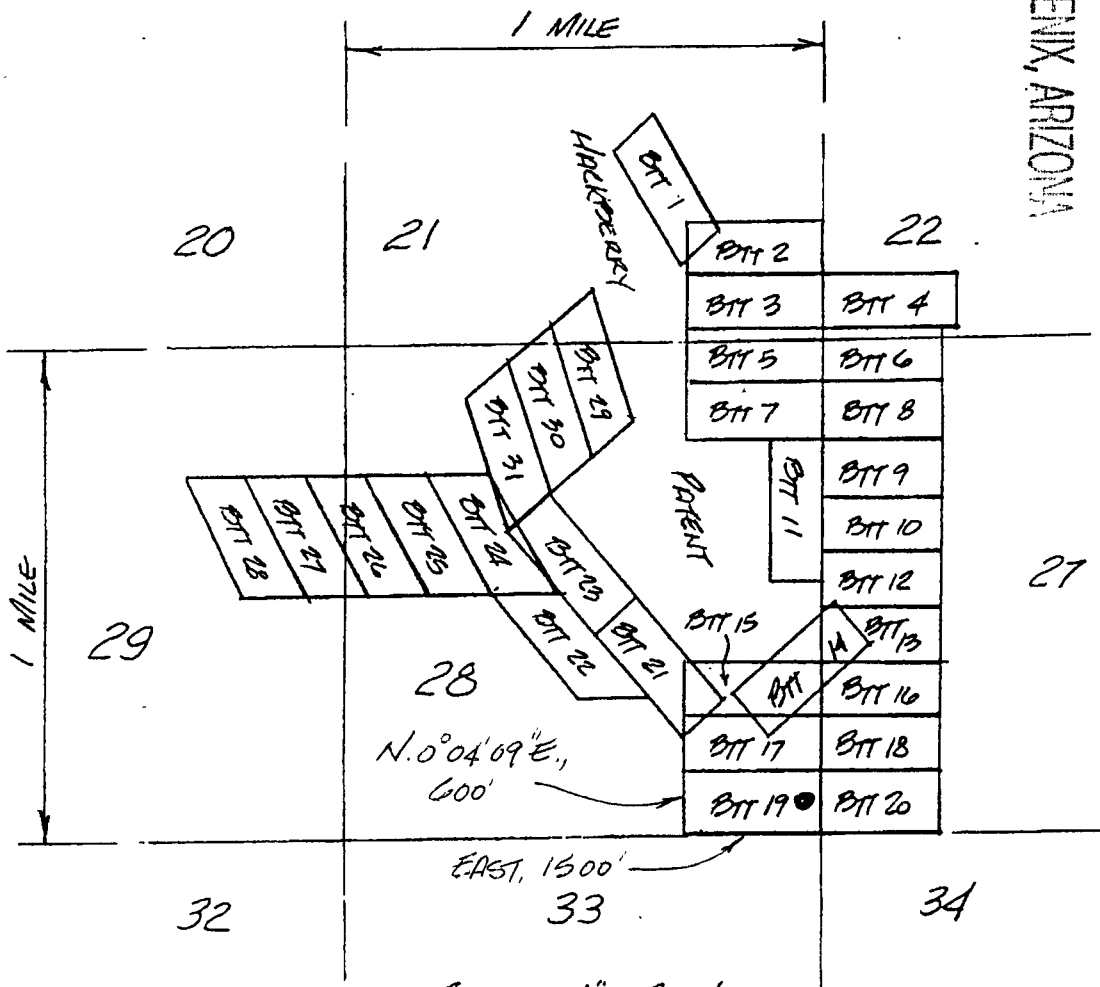
G & SR B & M.

DATED AND POSTED on the ground this 3 day of JANUARY, 2017.

LOCATOR [Signature] Agent for Locator: TRANS SUPERIOR RESOURCES, INC.

AMC442409

MINING CLAIM MAP



SCALE: 1" = 2000'

● INDICATES LOCATION MONUMENT

RECEIVED
 BLM AZ STATE OFFICE
 2011 MAR -7 PM 2:41

PHOENIX, ARIZONA



1-3-17

ANCH42409

1. The above map depicts the BTT 19 Lode mining claim, which is located in Section(s) 28 Township 23 N, Range 14 W, Gila and Salt River Base Meridian, MOHAVE County, Arizona.
2. The type of corner and location monuments used are as follows: 2" x 2" x 5' wood posts with metal identification tags.
3. The bearings and distances in degrees and feet between claim corners are as depicted on the map.

2

FEE# 2017005071

OFFICIAL RECORDS OF MOHAVE COUNTY KRISTI BLAIR, COUNTY RECORDER



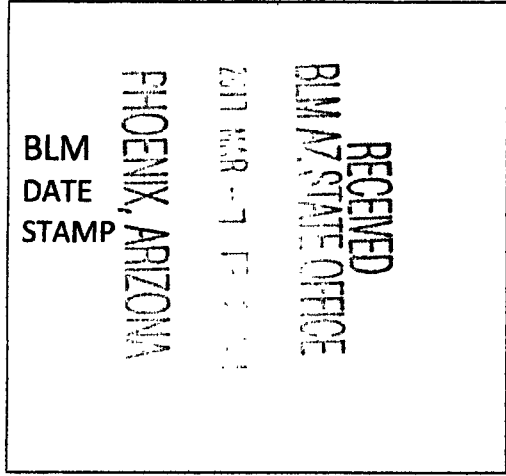
02/01/2017 10:03 AM Fee: \$10.00

PAGE: 1 of 2

LOCATION NOTICE FOR LODE MINING CLAIM

BLM Serial # _____

NOTICE IS HEREBY GIVEN that the BTT 20 lode mining claim has been located by Trans Superior Resources, Inc., whose current mailing address is 333 Bridge Street NW, Grand Rapids, MI 49504



The general course of this claim is E-W and it is situated in Mohave County, Arizona. This claim is 1320 feet in length and 600 feet in width. This claim runs from the location monument on which this location notice is posted on the centerline of the claim approximately

20 feet in a N. direction to the N. end line and 1300 feet in a E. direction to the E. end line of the claim. This claim is marked by six (6) monuments: one (1) at each corner, and one (1) at the center of each end line of the claim, at least four (4) feet above the ground.

The location monument on which this notice is posted is situated within Section 27, Township 23 N., Range 14 W., Gila & Salt River Base and Meridian, Arizona and this claim encompasses portions of the following quarter section (s), section (s), Township (s) and Range (s) SW 1/4 SEC. 27 T. 23 N., R. 14 W. Gila & Salt River Base and Meridian, Arizona.

The locality of this claim with reference to some natural object or permanent monument and additional information (if any) concerning its locality are as follows: the location monument of this claim bears N. 3° 52' 59" E. 300.67 Ft distant from the SW. COR. SEC. 27 T. 23 N., R. 14 W.

G & SR B & M.

DATED AND POSTED on the ground this 3 day of JANUARY, 2017.

LOCATOR [Signature] Agent for Locator: TRANS SUPERIOR RESOURCES, INC.

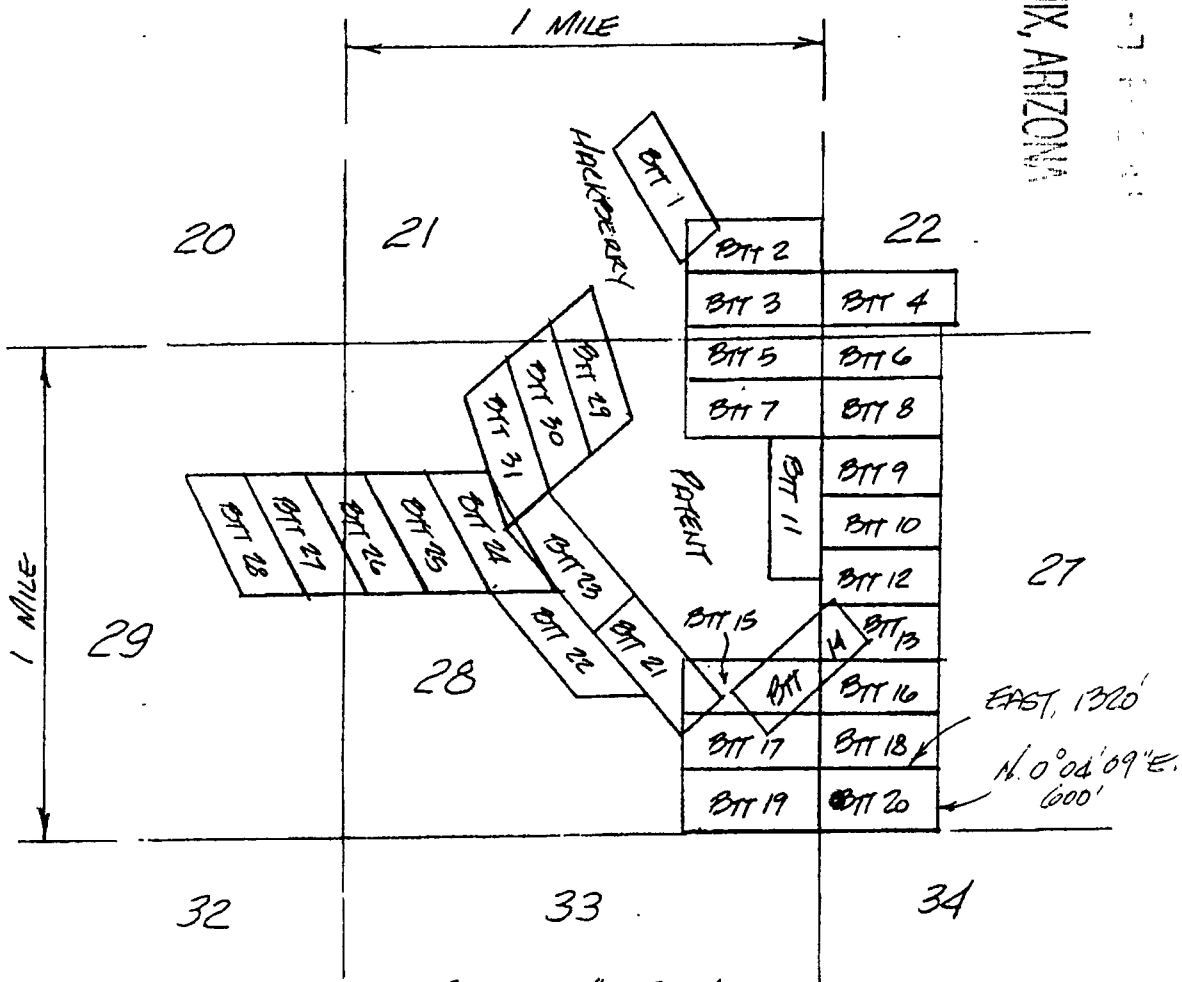
AMC 442410

MINING CLAIM MAP

PHOENIX, ARIZONA

2017 MAR -7 10:24 AM

RECEIVED
BIMAZ STATE OFFICE



SCALE: 1" = 2000'

● INDICATES LOCATION MONUMENT



1-3-17

AMC442410

1. The above map depicts the BTT 20 Lode mining claim, which is located in Section(s) 27 Township 23 N, Range 14 W, Gila and Salt River Base Meridian, MOHAVE County, Arizona.
2. The type of corner and location monuments used are as follows: 2" x 2" x 5' wood posts with metal identification tags.
3. The bearings and distances in degrees and feet between claim corners are as depicted on the map.

2



FEE# 2017005072

OFFICIAL RECORDS OF MOHAVE COUNTY KRISTI BLAIR, COUNTY RECORDER



02/01/2017 10:03 AM Fee: \$10.00

PAGE: 1 of 2

LOCATION NOTICE FOR LODE MINING CLAIM

BLM Serial # _____

NOTICE IS HEREBY GIVEN that the BTT 21 lode mining claim has been located by Trans Superior Resources, Inc., whose current mailing address is 333 Bridge Street NW, Grand Rapids, MI 49504

The general course of this claim is N 39° 54' 33" W and it is situated in Mohave County, Arizona. This claim is 1500 feet in length and 600 feet in width. This claim runs from the location monument on which this location notice is posted on the centerline of the claim approximately

20 feet in a N 39° 54' 33" W direction to the N. end line and 1480 feet in a S 39° 54' 33" E direction to the S end line of the claim. This claim is marked by six (6) monuments: one (1) at each corner, and one (1) at the center of each end line of the claim, at least four (4) feet above the ground.


The location monument on which this notice is posted is situated within Section 28, Township 23 N., Range 14 W., Gila & Salt River Base and Meridian, Arizona and this claim encompasses portions of the following quarter section (s), section (s), Township (s) and Range (s) 3E 1/4 SEC. 28 T. 23 N., R. 14 W. Gila & Salt River Base and Meridian, Arizona.

The locality of this claim with reference to some natural object or permanent monument and additional information (if any) concerning its locality are as follows: the location monument of this claim bears N. 44° 18' 10" W. 3240.70 ft. distant from the SE. COR. SEC. 28 T. 23 N., R. 14 W.

G & SR B & M.

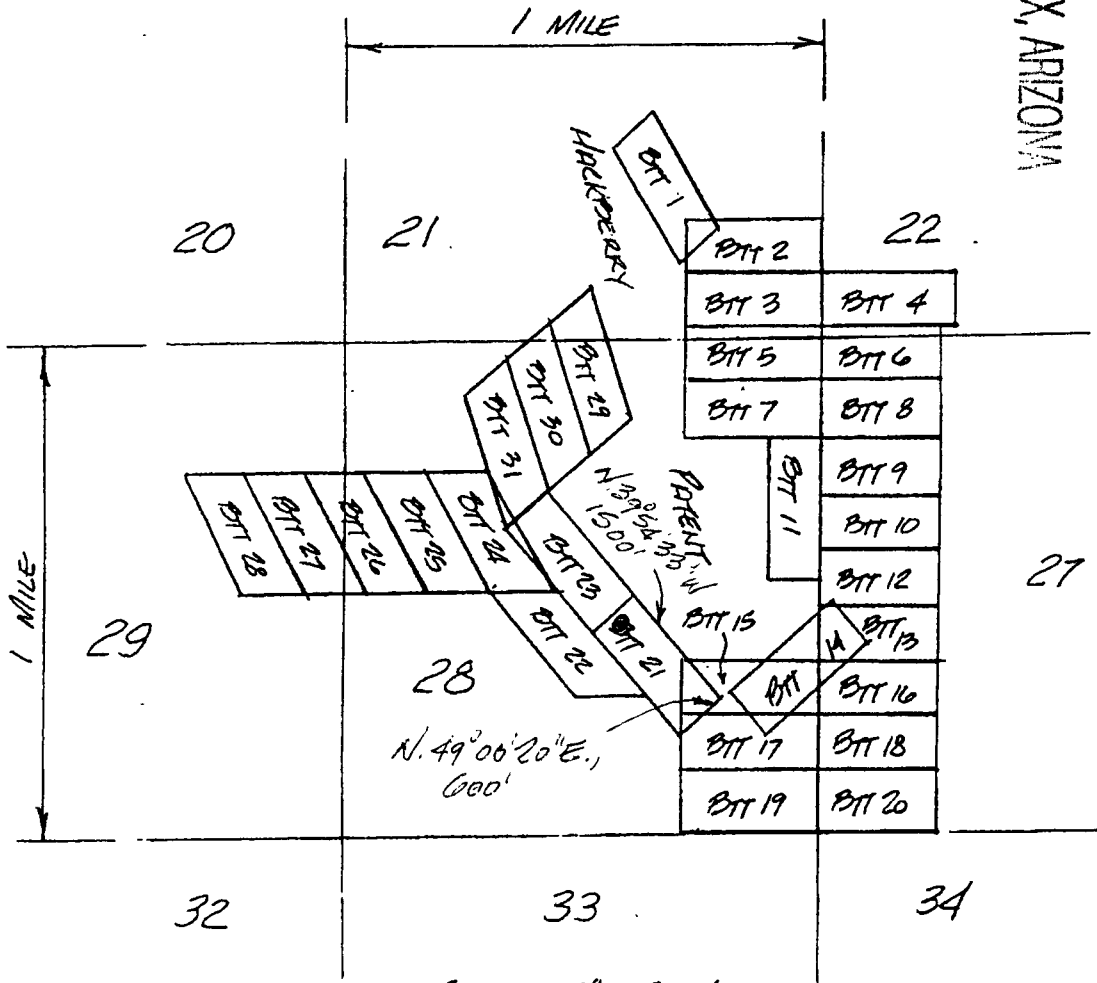
DATED AND POSTED on the ground this 4 day of JANUARY, 2017.

LOCATOR [Signature] Agent for Locator: TRANS SUPERIOR RESOURCES, INC.



AMC 442411

MINING CLAIM MAP



SCALE: 1" = 2000'

● INDICATES LOCATION MONUMENT

RECEIVED
 BLM AZ STATE OFFICE
 PHOENIX, ARIZONA
 2017 MAR - 7 PM 1:13



AMC4424111

1. The above map depicts the BTT 21 Lode mining claim, which is located in Section(s) 28 Township 23 N, Range 14 W, Gila and Salt River Base Meridian, MOHAVE County, Arizona.
2. The type of corner and location monuments used are as follows: 2" x 2" x 5' wood posts with metal identification tags.
3. The bearings and distances in degrees and feet between claim corners are as depicted on the map.

2

FEE# 2017005073

OFFICIAL RECORDS OF MOHAVE COUNTY KRISTI BLAIR, COUNTY RECORDER



02/01/2017 10:03 AM Fee: \$10.00

PAGE: 1 of 2

LOCATION NOTICE FOR LODE MINING CLAIM

BLM Serial # _____

NOTICE IS HEREBY GIVEN that the BTT 22 lode mining claim has been located by Trans Superior Resources, Inc., whose current mailing address is 333 Bridge Street NW, Grand Rapids, MI 49504

The general course of this claim is N. 39° 54' 33" W and it is situated in Mohave County, Arizona. This claim is 1500 feet in length and 600 feet in width. This claim runs from the location monument on which this location notice is posted on the centerline of the claim approximately

40 feet in a S. 39° 54' 33" E direction to the 5 end line and 1460 feet in a N. 39° 54' 33" W, direction to the N end line of the claim. This claim is marked by six (6) monuments: one (1) at each corner, and one (1) at the center of each end line of the claim, at least four (4) feet above the ground.

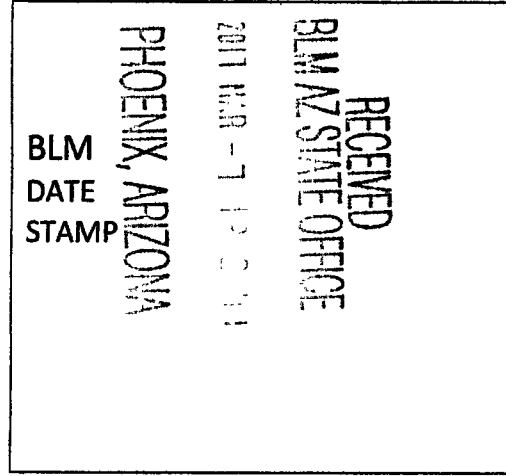
The location monument on which this notice is posted is situated within Section 28, Township 23 N, Range 14 W, Gila & Salt River Base and Meridian, Arizona and this claim encompasses portions of the following quarter section (s), section (s), Township (s) and Range (s) SE 1/4 SEC. 28 & SW 1/4 SEC. 28 T. 23 N., R. 14 W. Gila & Salt River Base and Meridian, Arizona.

The locality of this claim with reference to some natural object or permanent monument and additional information (if any) concerning its locality are as follows: the location monument of this claim bears N 57° 25' 36" W, 2817.99 ft. distant from the SE. COR. SEC. 28 T. 23 N., R. 14 W.

G & SR B & M.

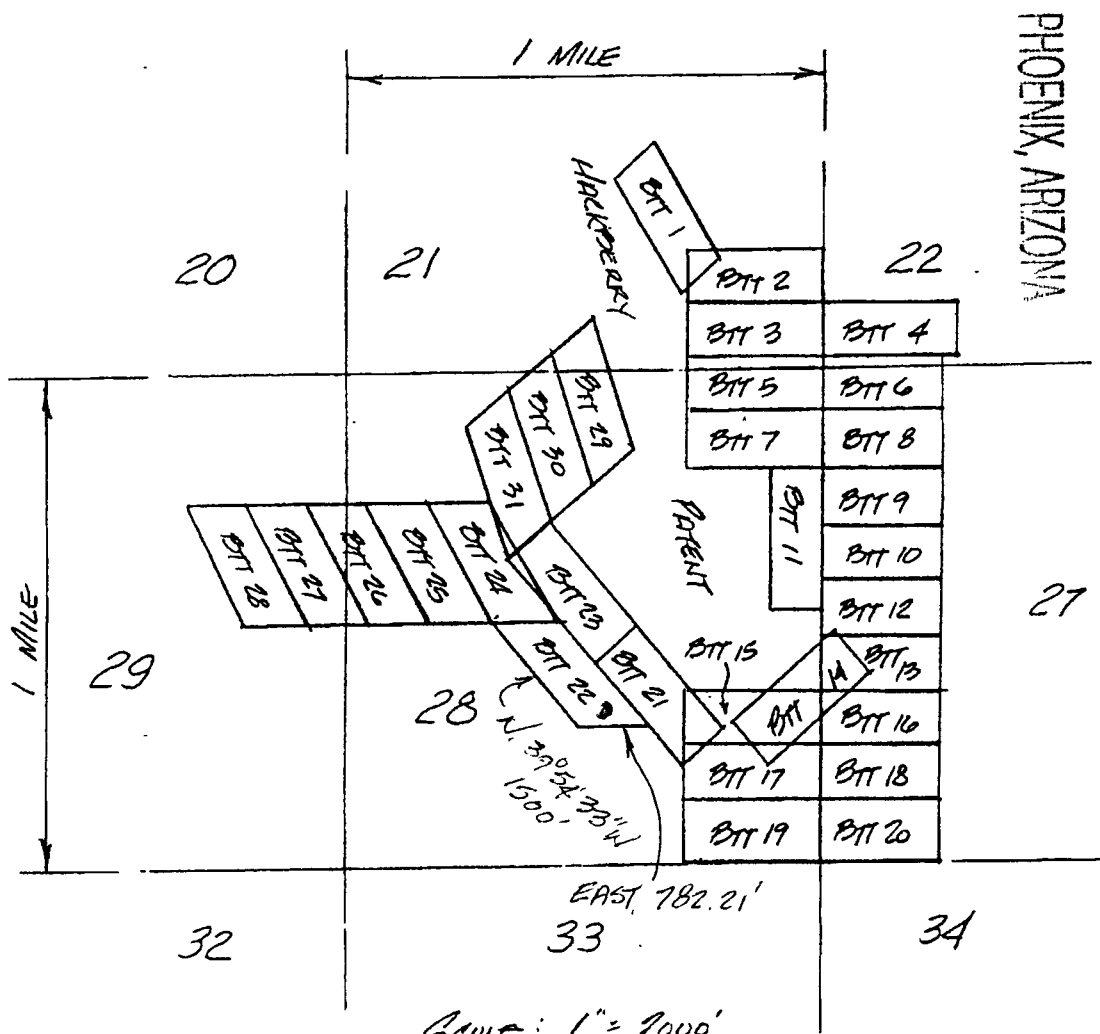
DATED AND POSTED on the ground this 4 day of JANUARY, 2017.

LOCATOR [Signature] Agent for Locator: TRANS SUPERIOR RESOURCES, INC.



ANCH 42818

MINING CLAIM MAP



RECEIVED
 BLM AZ STATE OFFICE
 2017 MAR - 7 10:41 AM



AMC442412

SCALE: 1" = 2000'

● INDICATES LOCATION MONUMENT

1. The above map depicts the BTT 22 Lode mining claim, which is located in Section(s) 28 Township 23 N, Range 14 W, Gila and Salt River Base Meridian, MOHAVE County, Arizona.
2. The type of corner and location monuments used are as follows: 2" x 2" x 5' wood posts with metal identification tags.
3. The bearings and distances in degrees and feet between claim corners are as depicted on the map.

2.

FEL# 2017005074

OFFICIAL RECORDS OF MOHAVE COUNTY KRISTI BLAIR, COUNTY RECORDER



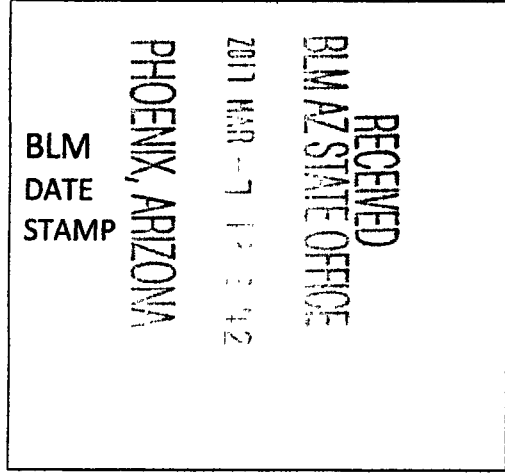
02/01/2017 10:03 AM Fee: \$10.00

PAGE: 1 of 2

LOCATION NOTICE FOR LODE MINING CLAIM

BLM Serial # _____

NOTICE IS HEREBY GIVEN that the BTT 23 lode mining claim has been located by Trans Superior Resources, Inc., whose current mailing address is 333 Bridge Street NW, Grand Rapids, MI 49504



The general course of this claim is N. 39° 54' 33" W and it is situated in Mohave County, Arizona. This claim is 1500 feet in length and 600 feet in width. This claim runs from the location monument on which this location notice is posted on the centerline of the claim approximately

20 feet in a S. 39° 54' 33" E direction to the S. end line and 1480 feet in a N. 39° 54' 33" W direction to the N end line of the claim. This claim is marked by six (6) monuments: one (1) at each corner, and one (1) at the center of each end line of the claim, at least four (4) feet above the ground.

The location monument on which this notice is posted is situated within Section 28, Township 23 N., Range 14 W. Gila & Salt River Base and Meridian, Arizona and this claim encompasses portions of the following quarter section (s), section (s), Township (s) and Range (s) NE, NW, SE & SW 1/4 SEC. 28 T. 23 N., R. 14 W. Gila & Salt River Base and Meridian, Arizona.

The locality of this claim with reference to some natural object or permanent monument and additional information (if any) concerning its locality are as follows: the location monument of this claim bears N. 44° 14' 57" W, 3280.56 Ft. distant from the SE. COR. SEC. 28 T. 23 N., R. 14 W.

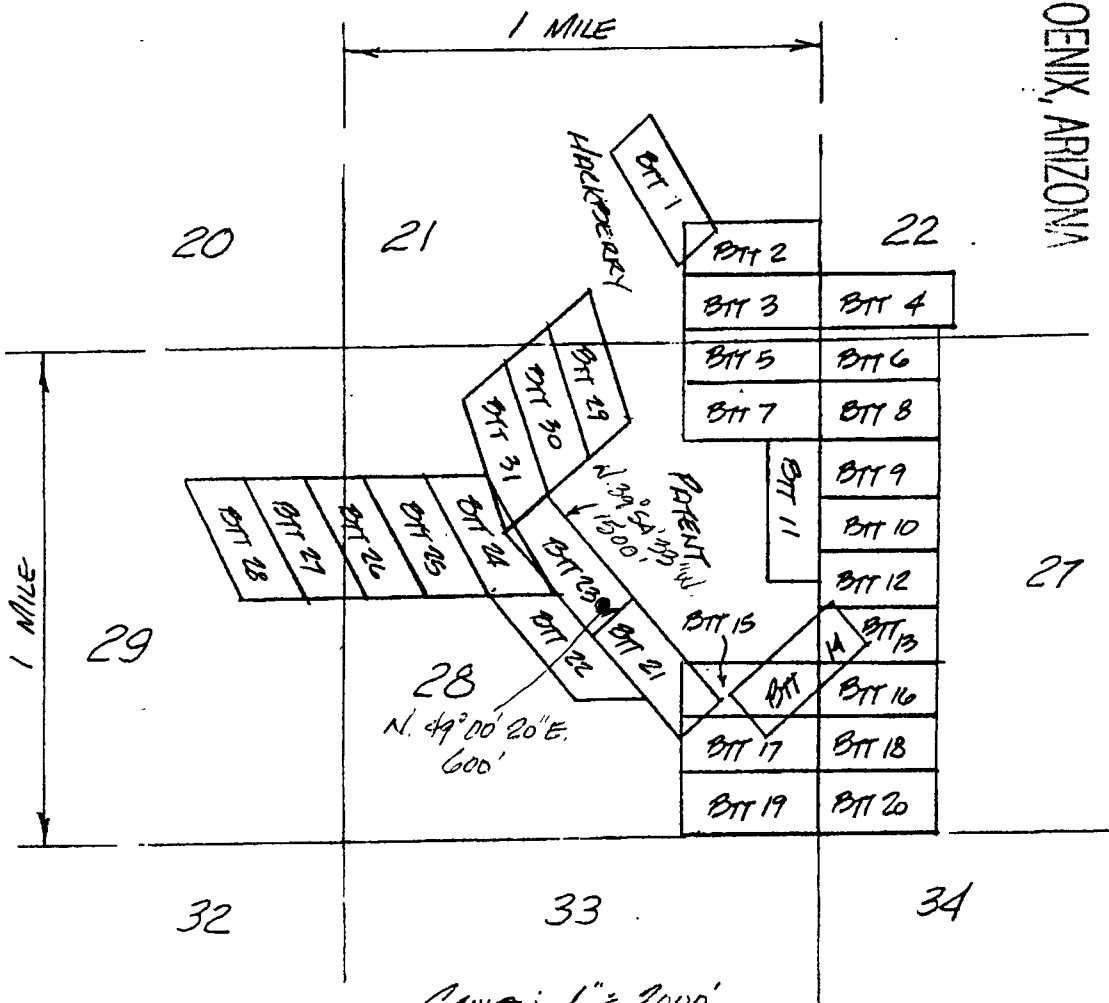
AMC 44243

G & SR B & M.

DATED AND POSTED on the ground this 4 day of JANUARY, 2017.

LOCATOR [Signature] Agent for Locator: TRANS SUPERIOR RESOURCES, INC.

MINING CLAIM MAP



SCALE: 1" = 2000'

● INDICATES LOCATION MONUMENT

RECEIVED
 BLM AZ STATE OFFICE
 PHOENIX, ARIZONA
 2017 MAR - 7 11 2 42



AMC442413

1. The above map depicts the BTT 23 Lode mining claim, which is located in Section(s) 28 Township 23 N, Range 14 W, Gila and Salt River Base Meridian, MOHAVE County, Arizona.
2. The type of corner and location monuments used are as follows: 2" x 2" x 5' wood posts with metal identification tags.
3. The bearings and distances in degrees and feet between claim corners are as depicted on the map.

2

FEE# 2017005075

OFFICIAL RECORDS OF MOHAVE COUNTY KRISTI BLAIR, COUNTY RECORDER



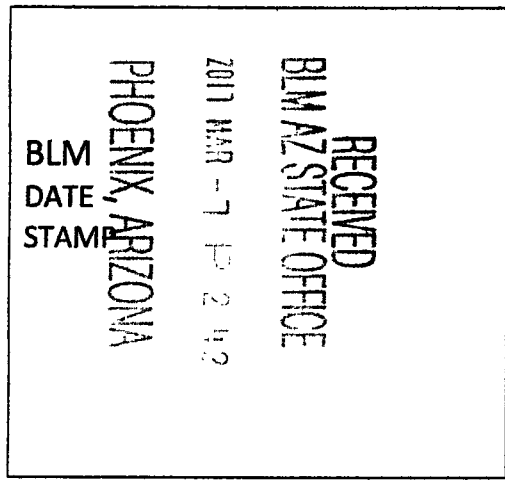
02/01/2017 10:03 AM Fee: \$10.00

PAGE: 1 of 2

LOCATION NOTICE FOR LODE MINING CLAIM

BLM Serial # _____

NOTICE IS HEREBY GIVEN that the BTT 24 lode mining claim has been located by Trans Superior Resources, Inc., whose current mailing address is 333 Bridge Street NW, Grand Rapids, MI 49504



The general course of this claim is N. 32° 19' 06" W. and it is situated in Mohave County, Arizona. This claim is 1500 feet in length and 600 feet in width. This claim runs from the location monument on which this location notice is posted on the centerline of the claim approximately

10 feet in a N 32° 19' 06" W direction to the N end line and 1490 feet in a S 32° 19' 06" E direction to the S end line of the claim. This claim is marked by six (6) monuments: one (1) at each corner, and one (1) at the center of each end line of the claim, at least four (4) feet above the ground.

The location monument on which this notice is posted is situated within Section 28, Township 23 N, Range 14 W, Gila & Salt River Base and Meridian, Arizona and this claim encompasses portions of the following quarter section (s), section (s), Township (s) and Range (s) NW 1/4 SW 1/4 SEC. 28 T. 23 N., R. 14 W. Gila & Salt River Base and Meridian, Arizona.

The locality of this claim with reference to some natural object or permanent monument and additional information (if any) concerning its locality are as follows: the location monument of this claim bears S. 47° 27' 23" W. 2042.17 distant from the N. 1/4 COR. SEC. 28 T. 23 N., R. 14 W.

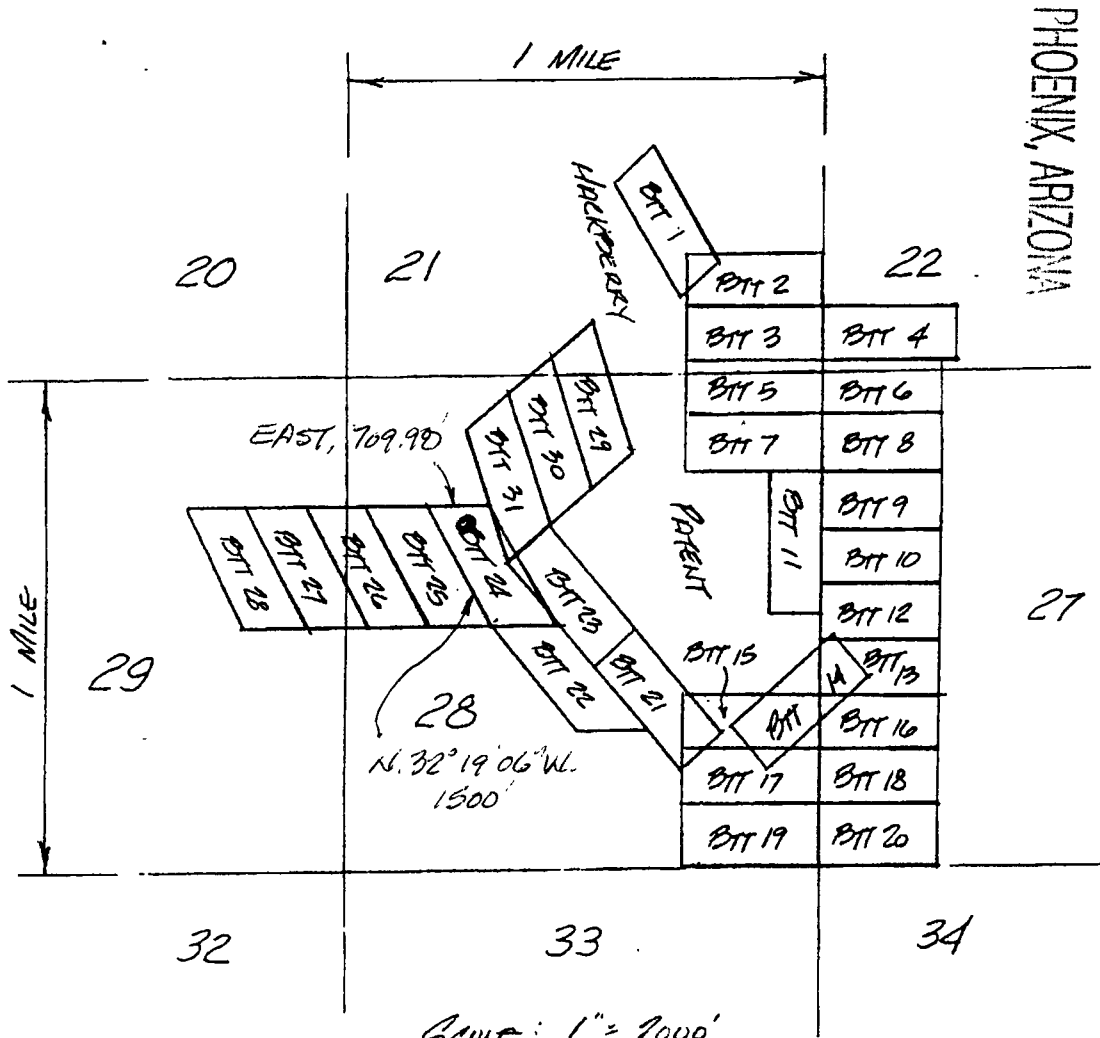
G & SR B & M.

DATED AND POSTED on the ground this 12 day of JANUARY, 2017.

LOCATOR [Signature] Agent for Locator: TRANS SUPERIOR RESOURCES, INC.

AMC 442444

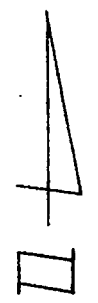
MINING CLAIM MAP



SCALE: 1" = 2000'

● INDICATES LOCATION MONUMENT

RECEIVED
 BLM AZ STATE OFFICE
 2011 MAR - 7 10 24 2



1-12-17

AMC442414

1. The above map depicts the BTT 24 Lode mining claim, which is located in Section(s) 28 Township 23 N, Range 14 W, Gila and Salt River Base Meridian, MOHAVE County, Arizona.
2. The type of corner and location monuments used are as follows: 2" x 2" x 5' wood posts with metal identification tags.
3. The bearings and distances in degrees and feet between claim corners are as depicted on the map.

2

FEE# 2017005076

OFFICIAL RECORDS OF MOHAVE COUNTY KRISTI BLAIR, COUNTY RECORDER



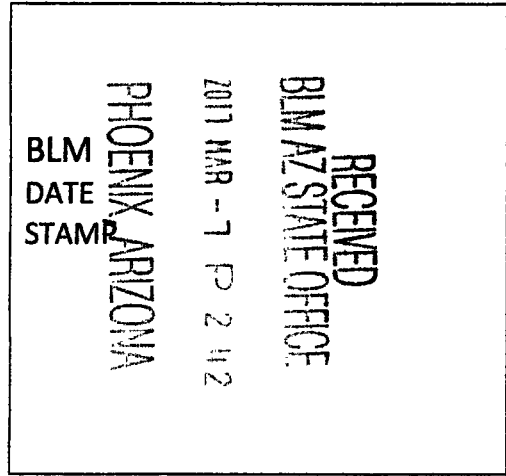
02/01/2017 10:03 AM Fee: \$10.00

PAGE: 1 of 2

LOCATION NOTICE FOR LODE MINING CLAIM

BLM Serial # _____

NOTICE IS HEREBY GIVEN that the BTT 26 lode mining claim has been located by Trans Superior Resources, Inc. whose current mailing address is 333 Bridge Street NW, Grand Rapids, MI 49504



The general course of this claim is N. 32°19'06"W. and it is situated in Mohave County, Arizona. This claim is 1500 feet in length and

600 feet in width. This claim runs from the location monument on which this location notice is posted on the centerline of the claim approximately

20 feet in a N. 32°19'06"W direction to the N end line and 1400 feet in a S. 22°19'06"E direction to the S end line of the claim. This claim is marked by six (6) monuments: one (1) at each corner, and one (1) at the center of each end line of the claim, at least four (4) feet above the ground.

The location monument on which this notice is posted is situated within Section 28, Township 23 N., Range 14 W. Gila & Salt River Base and Meridian, Arizona and this claim encompasses portions of the following quarter section (s), section (s), Township (s) and Range (s) NW & SW. 1/4 SEC. 28 T. 23 N., R. 14 W. Gila & Salt River Base and Meridian, Arizona.

The locality of this claim with reference to some natural object or permanent monument and additional information (if any) concerning its locality are as follows: the location monument of this claim bears S. 57° 50' 11" W. 2609.74 Ft. distant from the N. 1/4 COR. SEC. 28 T. 23 N., R. 14 W.

G & SR B & M.

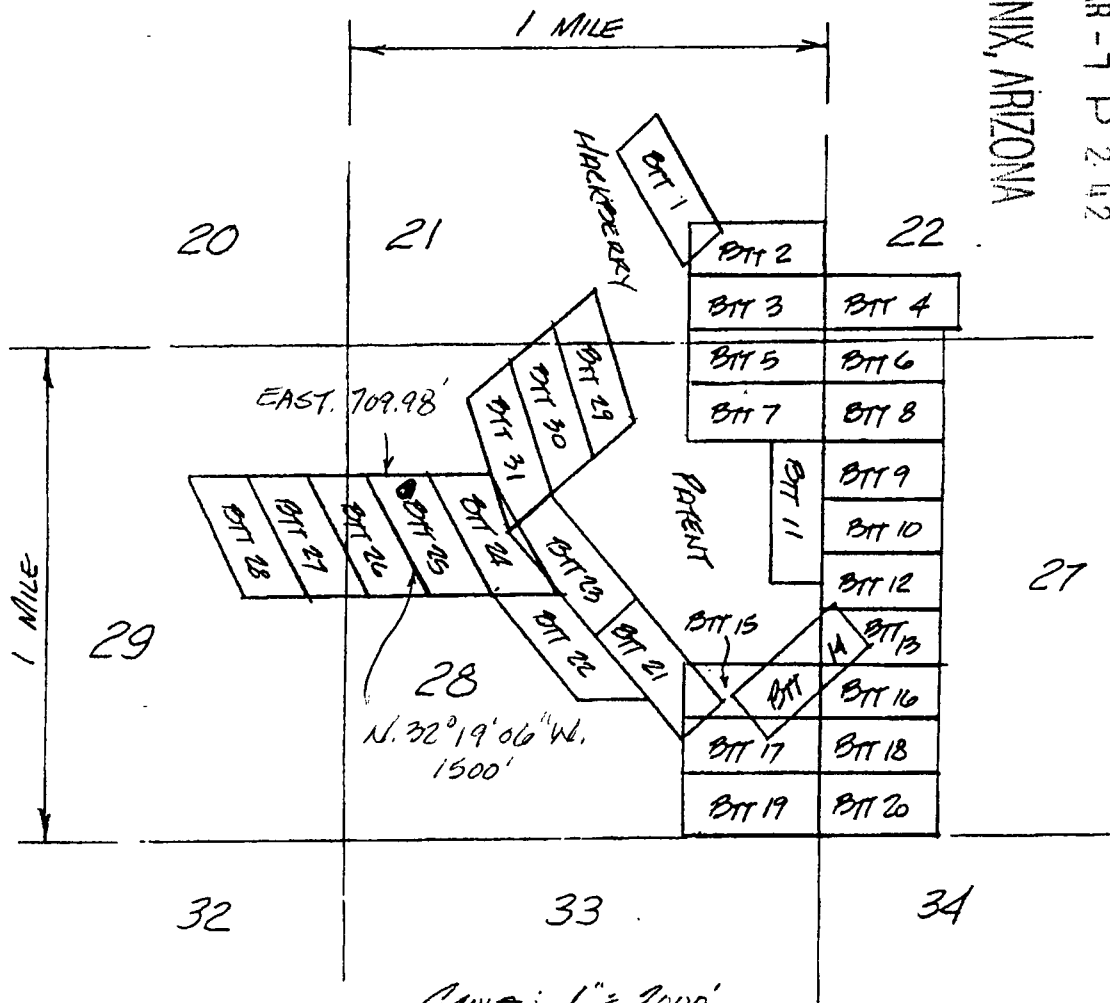
DATED AND POSTED on the ground this 31 day of JANUARY, 2017.

LOCATOR James L. Lam Agent for Locator: TRANS SUPERIOR RESOURCES, INC.

AMC442418

MINING CLAIM MAP

RECEIVED
 BLM AZ STATE OFFICE
 PHOENIX, ARIZONA
 2017 MAR - 7 P 2:42



1-31-17

AN0442415

SCALE: 1" = 2000'
 ● INDICATES LOCATION MONUMENT

1. The above map depicts the BTT 25 Lode mining claim, which is located in Section(s) 28 Township 23 N, Range 14 W, Gila and Salt River Base Meridian, MOHAVE County, Arizona.
2. The type of corner and location monuments used are as follows: 2" x 2" x 5' wood posts with metal identification tags.
3. The bearings and distances in degrees and feet between claim corners are as depicted on the map.

2

FEE# 2017005077

OFFICIAL RECORDS OF MOHAVE COUNTY KRISTI BLAIR, COUNTY RECORDER



02/01/2017 10:03 AM Fee: \$10.00


PAGE: 1 of 2

LOCATION NOTICE FOR LODE MINING CLAIM

BLM Serial # _____

NOTICE IS HEREBY GIVEN that the BTT 26 lode mining claim has been located by Trans Superior Resources, Inc., whose current mailing address is 333 Bridge Street NW, Grand Rapids, MI 49504

The general course of this claim is N. 32° 19' 06" W. and it is situated in Mohave County, Arizona. This claim is 1500 feet in length and 600 feet in width. This claim runs from the location monument on which this location notice is posted on the centerline of the claim approximately



20 feet in a N 32° 19' 06" W direction to the N. end line and 1480 feet in a S 32° 19' 06" E direction to the S end line of the claim. This claim is marked by six (6) monuments: one (1) at each corner, and one (1) at the center of each end line of the claim, at least four (4) feet above the ground.

The location monument on which this notice is posted is situated within Section 29, Township 23 N., Range 14 W., Gila & Salt River Base and Meridian, Arizona and this claim encompasses portions of the following quarter section (s), section (s), Township (s) and Range (s) NE & SE 1/4'S SEC. 29 T. 23 N., R. 14 W. Gila & Salt River Base and Meridian, Arizona. AND NW & SW 1/4'S SEC. 28

The locality of this claim with reference to some natural object or permanent monument and additional information (if any) concerning its locality are as follows: the location monument of this claim bears S. 64° 33' 00" W. 3232.94 ft. distant from the N. 1/4 COR. SEC. 28 T. 23 N., R. 14 W.

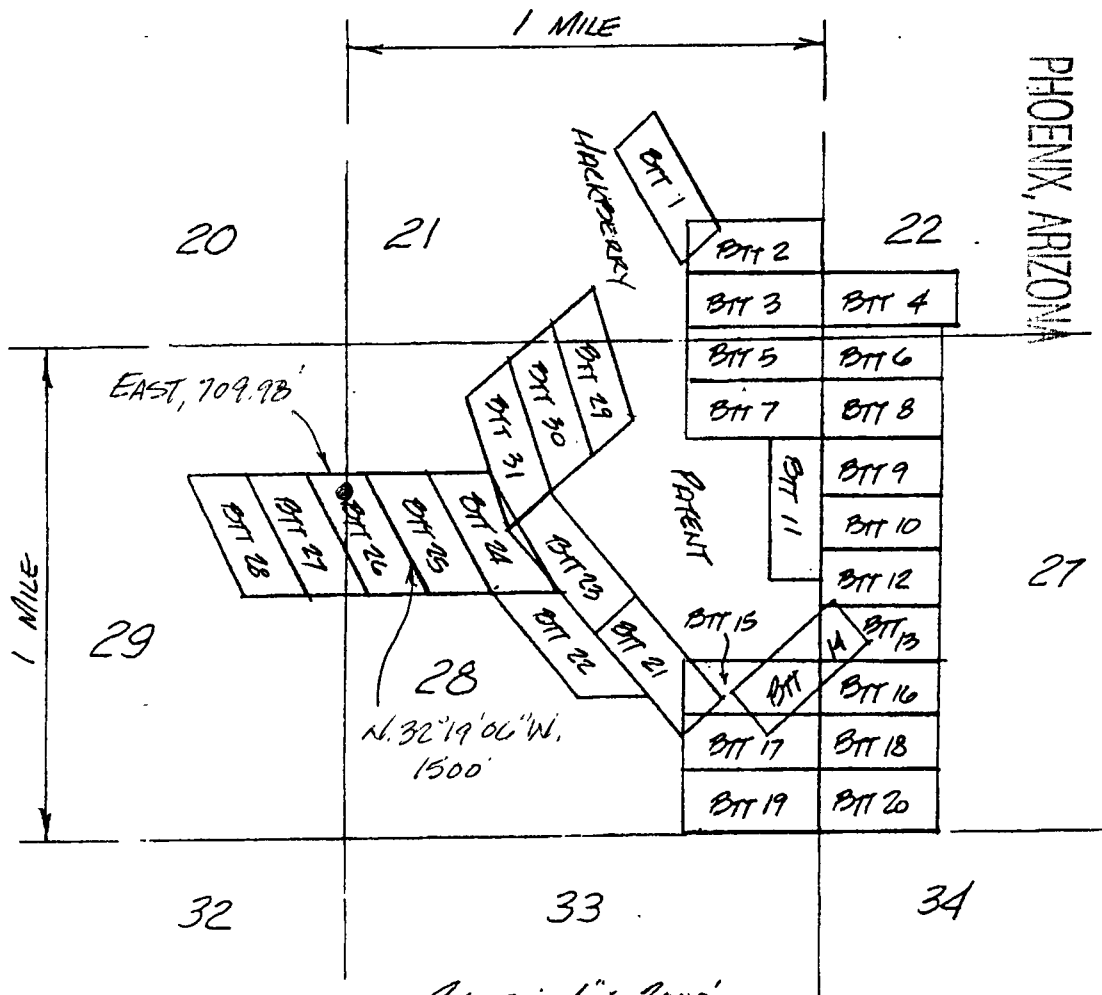
G & SR B & M.

DATED AND POSTED on the ground this 31 day of JANUARY, 2017.

LOCATOR James L... Agent for Locator: TRANS SUPERIOR RESOURCES, INC.

AMC 442416

MINING CLAIM MAP



RECEIVED
 BLM AZ STATE OFFICE
 2011 MAR - 7 P 2 45



1 - 31 - 17

AMC 442416

SCALE: 1" = 2000'

● INDICATES LOCATION MONUMENT

1. The above map depicts the BTT 26 Lode mining claim, which is located in Section(s) 28 & 29 Township 23 N, Range 14 W, Gila and Salt River Base Meridian, MOHAVE County, Arizona.
2. The type of corner and location monuments used are as follows: 2" x 2" x 5' wood posts with metal identification tags.
3. The bearings and distances in degrees and feet between claim corners are as depicted on the map.

2

FEE# 2017005078

OFFICIAL RECORDS OF MOHAVE COUNTY KRISTI BLAIR, COUNTY RECORDER



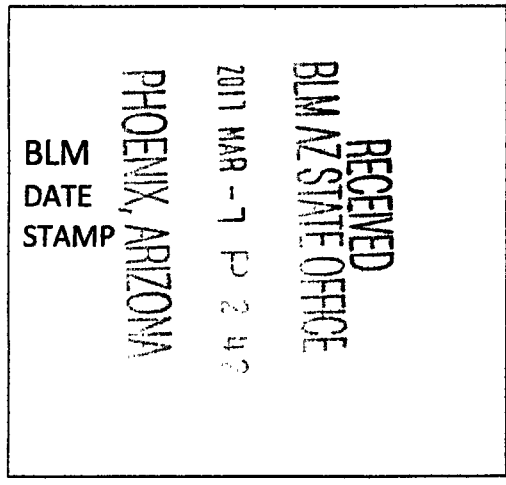
02/01/2017 10:03 AM Fee: \$10.00

PAGE: 1 of 2

LOCATION NOTICE FOR LODE MINING CLAIM

BLM Serial # _____

NOTICE IS HEREBY GIVEN that the BTT 27 lode mining claim has been located by Trans Superior Resources, Inc., whose current mailing address is 333 Bridge Street NW, Grand Rapids, MI 49504



The general course of this claim is N. 32°19'06" W. and it is situated in Mohave County, Arizona. This claim is 1500 feet in length and

600 feet in width. This claim runs from the location monument on which this location notice is posted on the centerline of the claim approximately

20 feet in a N. 32°19'06" W. direction to the N end line and 1480 feet in a S. 32°19'06" E direction to the S end line of the claim. This claim is marked by six (6) monuments: one (1) at each corner, and one (1) at the center of each end line of the claim, at least four (4) feet above the ground.

The location monument on which this notice is posted is situated within Section 29, Township 23 N., Range 14 W. Gila & Salt River Base and Meridian, Arizona and this claim encompasses portions of the following quarter section (s), section (s), Township (s) and Range (s) NE 1/4 SE 1/4 SEC. 29 T. 23 N., R. 14 W. Gila & Salt River Base and Meridian, Arizona. AND NW 1/4 SW 1/4 SEC. 28

AMC 442817

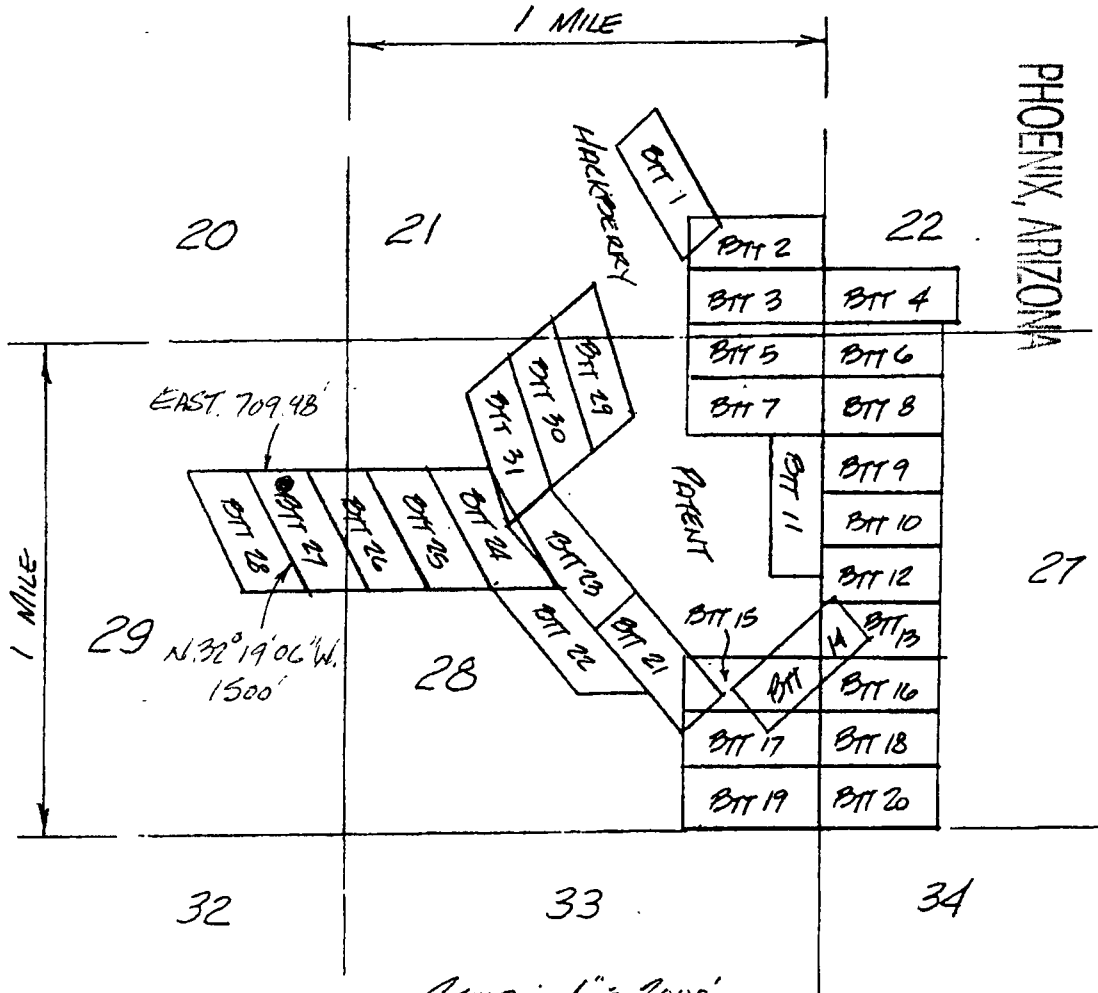
The locality of this claim with reference to some natural object or permanent monument and additional information (if any) concerning its locality are as follows: the location monument of this claim bears S. 69°03' 11" W. 3886.03 Ft. distant from the N. 1/4 COR. SEC. 28 T. 23 N., R. 14 W.,

G & SR B & M.

DATED AND POSTED on the ground this 31 day of JANUARY, 2017.

LOCATOR [Signature] Agent for Locator: TRANS SUPERIOR RESOURCES, INC.

MINING CLAIM MAP



RECEIVED
 BLM AZ STATE OFFICE
 2011 MAR - 7 P 2:42
 PHOENIX, ARIZONA
 1-31-17

AMC442417

SCALE: 1" = 2000'

● INDICATES LOCATION MONUMENT

1. The above map depicts the BTT 27 Lode mining claim, which is located in Section(s) 28 & 29 Township 23 N, Range 14 W, Gila and Salt River Base Meridian, MOHAVE County, Arizona.
2. The type of corner and location monuments used are as follows: 2" x 2" x 5' wood posts with metal identification tags.
3. The bearings and distances in degrees and feet between claim corners are as depicted on the map.

2

FEE# 2017005079

OFFICIAL RECORDS OF MOHAVE COUNTY KRISTI BLAIR, COUNTY RECORDER



02/01/2017 10:03 AM Fee: \$10.00

PAGE: 1 of 2

LOCATION NOTICE FOR LODE MINING CLAIM

BLM Serial # _____

NOTICE IS HEREBY GIVEN that the BTT 28 lode mining claim has been located by Trans Superior Resources, Inc., whose current mailing address is 333 Bridge Street NW, Grand Rapids, MI 49504

The general course of this claim is N. 32° 19' 06" W. and it is situated in Mohave County, Arizona. This claim is 1500 feet in length and 600 feet in width. This claim runs from the location monument on which this location notice is posted on the centerline of the claim approximately

20 feet in a S 32° 19' 06" W direction to the N end line and 1480 feet in a S 32° 19' 06" E direction to the S end line of the claim. This claim is marked by six (6) monuments: one (1) at each corner, and one (1) at the center of each end line of the claim, at least four (4) feet above the ground.

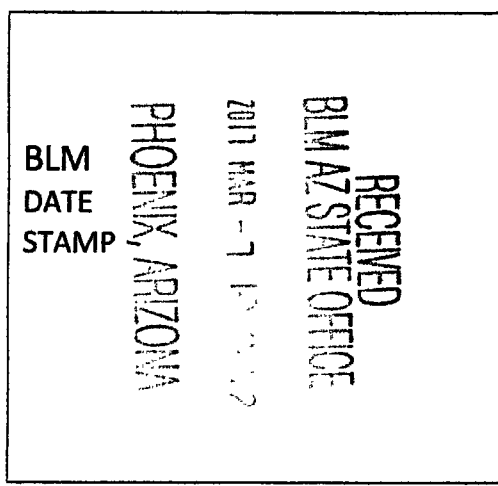
The location monument on which this notice is posted is situated within Section 29, Township 23 N., Range 14 W., Gila & Salt River Base and Meridian, Arizona and this claim encompasses portions of the following quarter section (s), section (s), Township (s) and Range (s) NE & SE 1/4's SEC. 29 T. 23 N., R. 14 W., Gila & Salt River Base and Meridian, Arizona.

The locality of this claim with reference to some natural object or permanent monument and additional information (if any) concerning its locality are as follows: the location monument of this claim bears S 72° 14' 48" W. 4556.16 Ft. distant from the N. 1/4 COR. SEC. 28 T. 23 N., R. 14 W.

G & SR B & M.

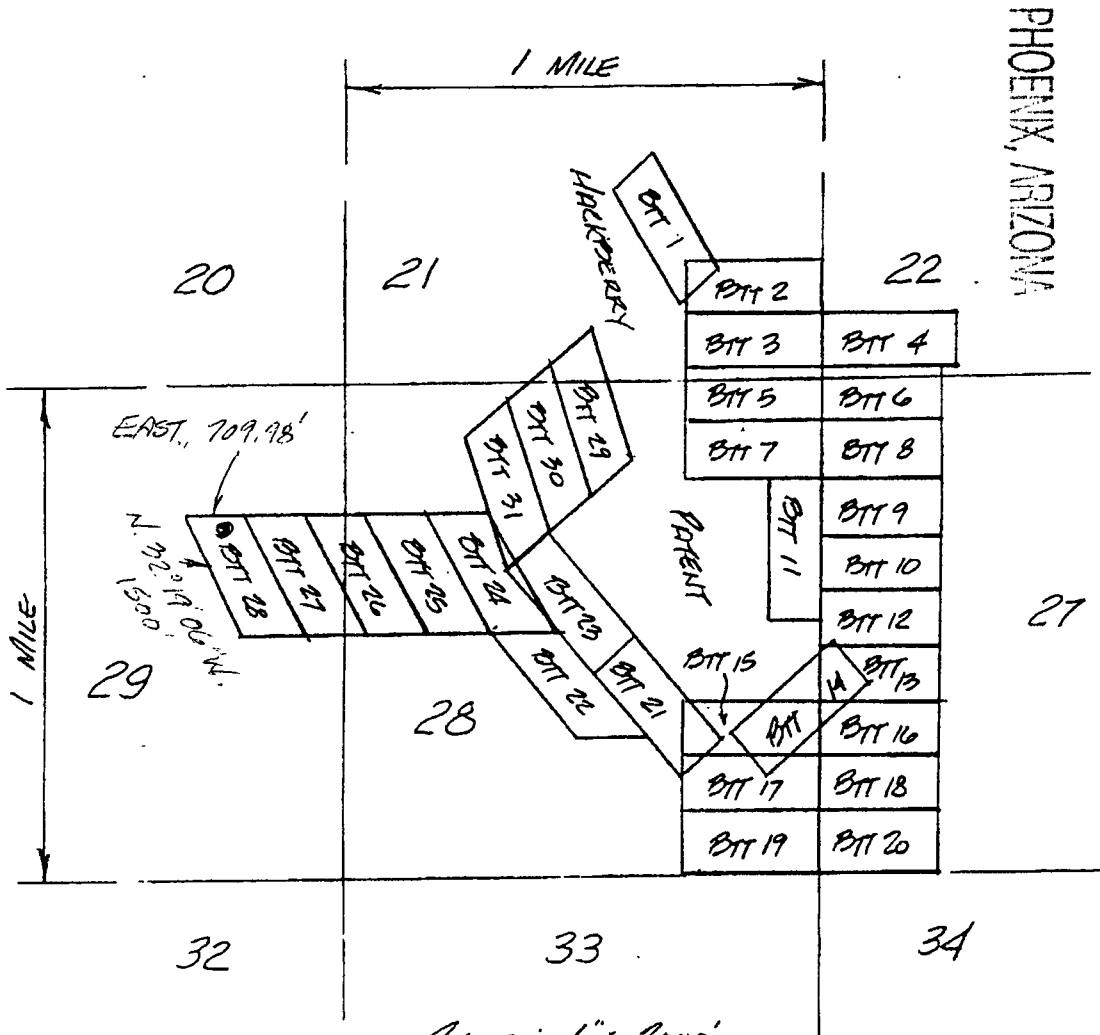
DATED AND POSTED on the ground this 31 day of JANUARY, 2017.

LOCATOR [Signature] Agent for Locator: TRANS SUPERIOR RESOURCES, INC.



AMC 4424

MINING CLAIM MAP



RECEIVED
 BLM AZ STATE OFFICE
 PHOENIX, ARIZONA
 2017 MAR - 7 PM 01:13

1-27-17

SCALE: 1" = 2000'

● INDICATES LOCATION MONUMENT


AMC4424181

1. The above map depicts the BTT 28 Lode mining claim, which is located in Section(s) 29 Township 23 N, Range 14 W, Gila and Salt River Base Meridian, MOHAVE County, Arizona.
2. The type of corner and location monuments used are as follows: 2" x 2" x 5' wood posts with metal identification tags.
3. The bearings and distances in degrees and feet between claim corners are as depicted on the map.

2

FEE# 2017005080

OFFICIAL RECORDS OF MOHAVE COUNTY KRISTI BLAIR, COUNTY RECORDER



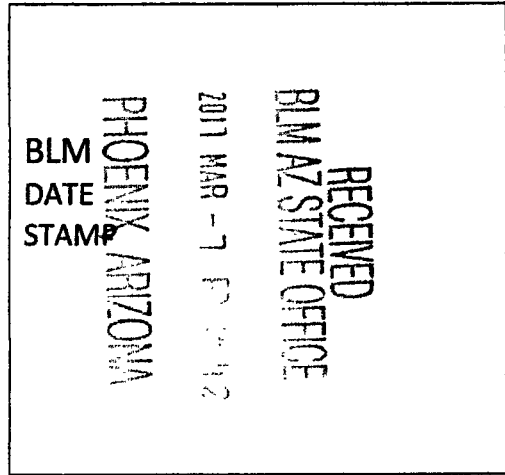
02/01/2017 10:03 AM Fee: \$10.00

PAGE: 1 of 2

LOCATION NOTICE FOR LODE MINING CLAIM

BLM Serial # _____

NOTICE IS HEREBY GIVEN that the BTT 29 lode mining claim has been located by Trans Superior Resources, Inc., whose current mailing address is 333 Bridge Street NW, Grand Rapids, MI 49504



The general course of this claim is N. 22° 39' 18" W and it is situated in Mohave County, Arizona. This claim is 1500 feet in length and 554.34 feet in width. This claim runs from the location monument on which this location notice is posted on the centerline of the claim approximately

70 feet in a S. 22° 39' 18" E direction to the S end line and 1480 feet in a N. 22° 39' 18" W direction to the N. end line of the claim. This claim is marked by six (6) monuments: one (1) at each corner, and one (1) at the center of each end line of the claim, at least four (4) feet above the ground.

The location monument on which this notice is posted is situated within Section 28, Township 23 N., Range 14 W., Gila & Salt River Base and Meridian, Arizona and this claim encompasses portions of the following quarter section (s), section (s), Township (s) and Range (s) NW & NE 1/4 SEC. 28 T. 23 N., R. 14 W. Gila & Salt River Base and Meridian, Arizona. AND SW & SE 1/4 SEC. 21

The locality of this claim with reference to some natural object or permanent monument and additional information (if any) concerning its locality are as follows: the location monument of this claim bears S. 10° 48' 47" E. 1032.89' Ft. distant from the N. 1/4 COR. SEC. 28 T. 23 N., R. 14 W.

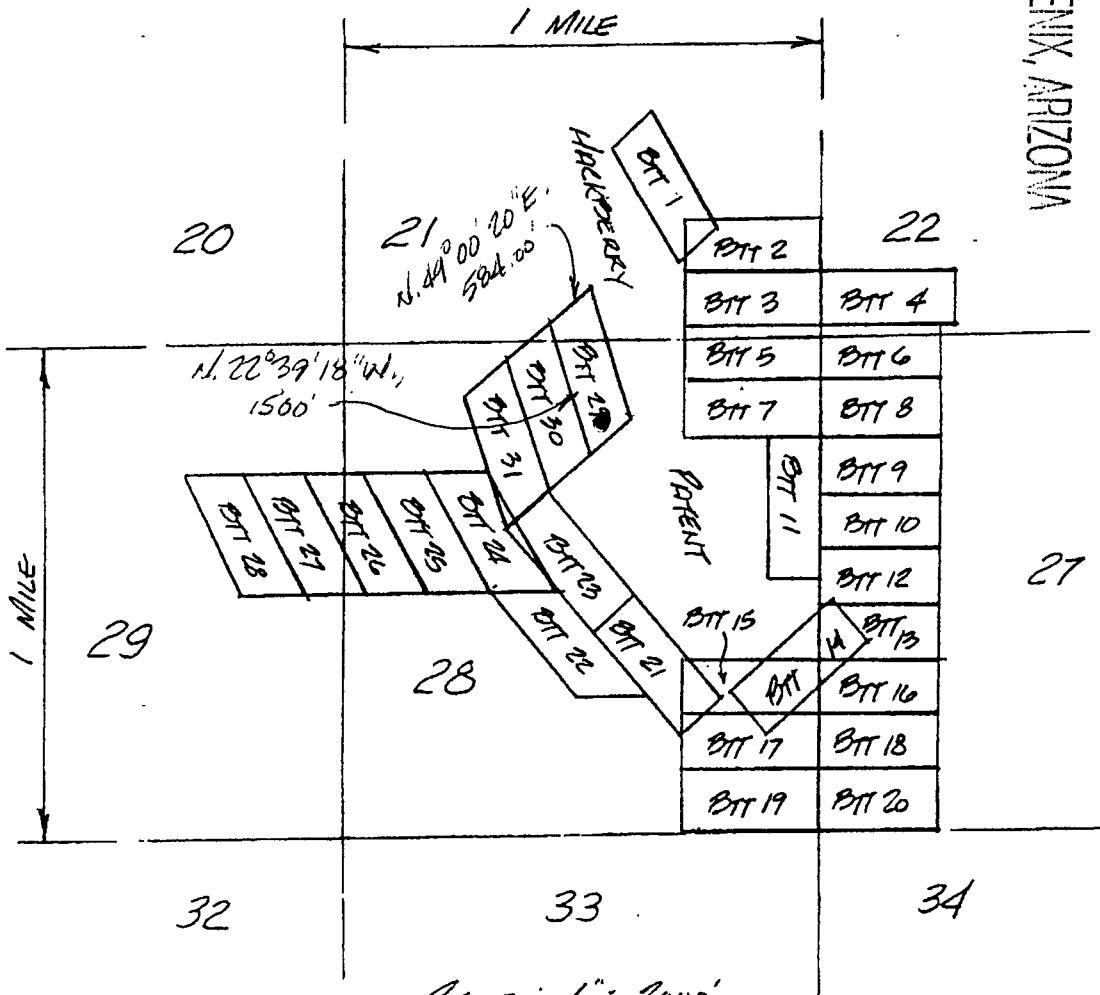
G & SR B & M.

DATED AND POSTED on the ground this 7 day of JANUARY, 2017.

LOCATOR [Signature] Agent for Locator: TRANS SUPERIOR RESOURCES, INC.

AMC 4112419

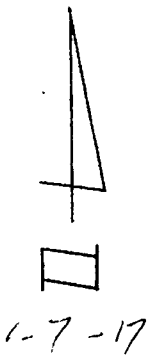
MINING CLAIM MAP



SCALE: 1" = 2000'

● INDICATES LOCATION MONUMENT

RECEIVED
 BLM AZ STATE OFFICE
 PHOENIX, ARIZONA
 2011 MAR - 7 P 2:42



AMC 442419

1. The above map depicts the BTT 29 Lode mining claim, which is located in Section(s) 21 & 28 Township 23 N, Range 14 W, Gila and Salt River Base Meridian, MOHAVE County, Arizona.
2. The type of corner and location monuments used are as follows: 2" x 2" x 5' wood posts with metal identification tags.
3. The bearings and distances in degrees and feet between claim corners are as depicted on the map.

2.

FEE# 2017005081

OFFICIAL RECORDS OF MOHAVE COUNTY KRISTI BLAIR, COUNTY RECORDER




02/01/2017 10:03 AM Fee: \$10.00

PAGE: 1 of 2

LOCATION NOTICE FOR LODE MINING CLAIM

BLM Serial # _____

NOTICE IS HEREBY GIVEN that the BTT 30 lode mining claim has been located by Trans Superior Resources, Inc., whose current mailing address is 333 Bridge Street NW, Grand Rapids, MI 49504



The general course of this claim is N. 22° 39' 18" W. and it is situated in Mohave County, Arizona. This claim is 1500 feet in length and 535.92 feet in width. This claim runs from the location monument on which this location notice is posted on the centerline of the claim approximately

15 feet in a S. 22° 39' 18" E direction to the 5 end line and 1485 feet in a N. 22° 39' 18" W direction to the N end line of the claim. This claim is marked by six (6) monuments: one (1) at each corner, and one (1) at the center of each end line of the claim, at least four (4) feet above the ground.

The location monument on which this notice is posted is situated within Section 28, Township 23 N., Range 14 W., Gila & Salt River Base and Meridian, Arizona and this claim encompasses portions of the following quarter section (s), section (s), Township (s) and Range (s) NW 1/4 SEC. 28 & SW 1/4 SEC. 21 T. 23 N., R. 14 W., Gila & Salt River Base and Meridian, Arizona.

The locality of this claim with reference to some natural object or permanent monument and additional information (if any) concerning its locality are as follows: the location monument of this claim bears S. 9° 39' 59" W 1416.00 Ft. distant from the N. 1/4 COR. SEC. 28 T. 23 N., R. 14 W.,

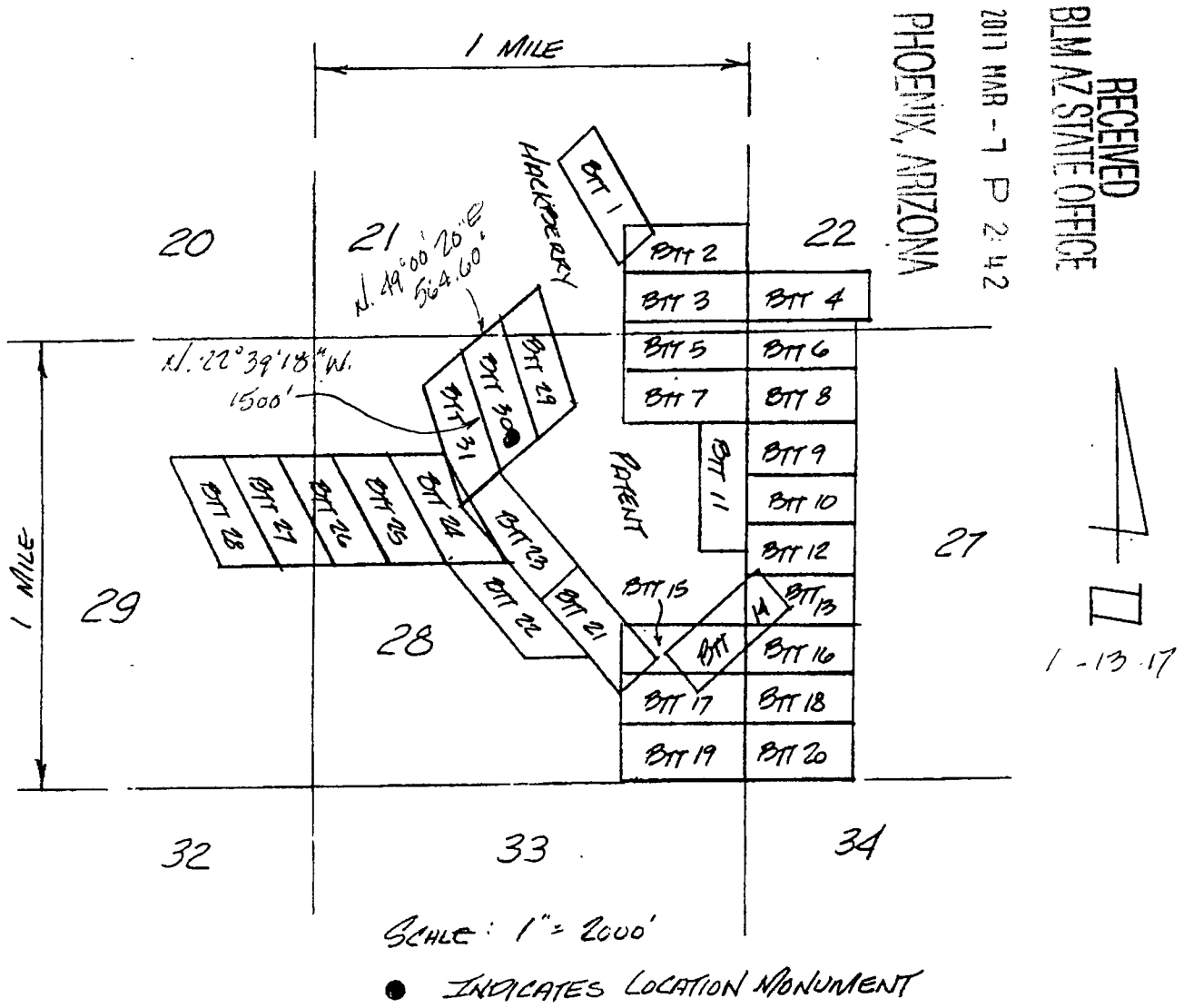
G & SR B & M.

DATED AND POSTED on the ground this 13 day of JANUARY, 2017.

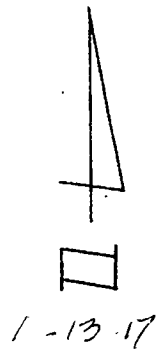
LOCATOR James A. Pen Agent for Locator: TRANS SUPERIOR RESOURCES, INC.

AMC 442420

MINING CLAIM MAP



RECEIVED
 BLM AZ STATE OFFICE
 2017 MAR - 7 P 2:42
 PHOENIX, ARIZONA



AMC442420

SCALE: 1" = 2000'

● INDICATES LOCATION MONUMENT

1. The above map depicts the BTT 30 Lode mining claim, which is located in Section(s) 21 & 28 Township 23 N, Range 14 W, Gila and Salt River Base Meridian, MOHAVE County, Arizona.
2. The type of corner and location monuments used are as follows: 2" x 2" x 5' wood posts with metal identification tags.
3. The bearings and distances in degrees and feet between claim corners are as depicted on the map.

2

FEE# 2017005082

OFFICIAL RECORDS OF MOHAVE COUNTY KRISTI BLAIR, COUNTY RECORDER



02/01/2017 10:03 AM Fee: \$10.00

PAGE: 1 of 2

LOCATION NOTICE FOR LODE MINING CLAIM

BLM Serial # _____

NOTICE IS HEREBY GIVEN that the BTT 31 lode mining claim has been located by Trans Superior Resources, Inc., whose current mailing address is 333 Bridge Street NW, Grand Rapids, MI 49504

The general course of this claim is N 22° 39' 18" W and it is situated in Mohave County, Arizona. This claim is 1500 feet in length and 569.39 feet in width. This claim runs from the location monument on which this location notice is posted on the centerline of the claim approximately

110 feet in a S 22° 39' 18" E direction to the S end line and 1390 feet in a N 22° 39' 18" W, direction to the N end line of the claim. This claim is marked by six (6) monuments: one (1) at each corner, and one (1) at the center of each end line of the claim, at least four (4) feet above the ground.


The location monument on which this notice is posted is situated within Section 28, Township 23 N, Range 14 W, Gila & Salt River Base and Meridian, Arizona and this claim encompasses portions of the following quarter section (s), section (s), Township (s) and Range (s) NW 1/4 SEC. 28 T. 23 N., R.14 W. Gila & Salt River Base and Meridian, Arizona.

The locality of this claim with reference to some natural object or permanent monument and additional information (if any) concerning its locality are as follows: the location monument of this claim bears S. 22° 53' 24" W, 1834.87 Ft. distant from the N. 1/4 COR. SEC. 28 T. 23 N., R.14 W.,

G & SR B & M.

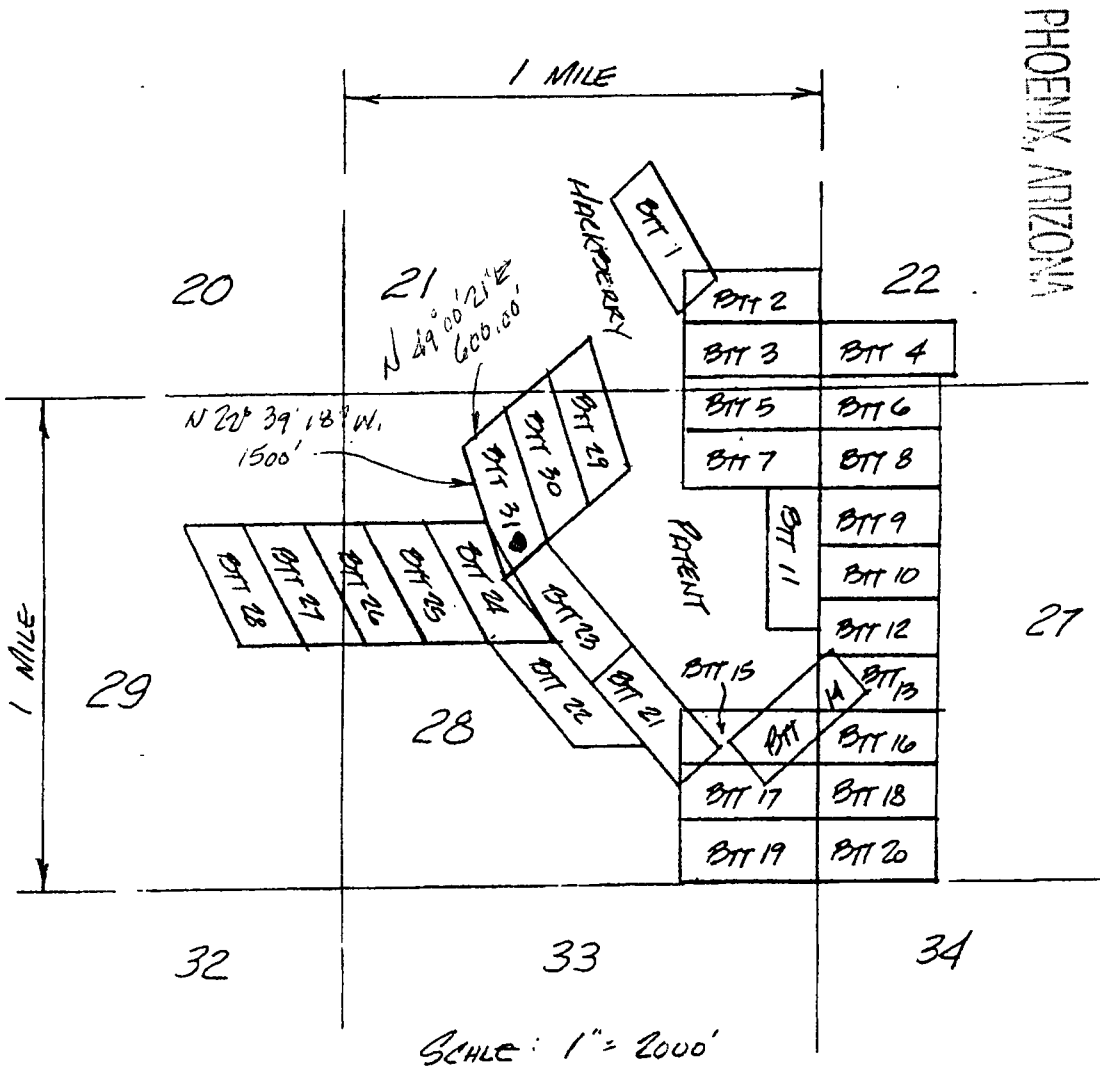
DATED AND POSTED on the ground this 12 day of JANUARY, 2017.

LOCATOR James O. [Signature] Agent for Locator: TRANS SUPERIOR RESOURCES, INC.



AM0442421-

MINING CLAIM MAP



RECEIVED
 BLM AZ STATE OFFICE
 2011 MAR -7 PM 1:40

PHOENIX, ARIZONA
 1-12-17

AMC442421

SCALE: 1" = 2000'

● INDICATES LOCATION MONUMENT

1. The above map depicts the BTT 31 Lode mining claim, which is located in Section(s) 28 Township 23 N, Range 14 W, Gila and Salt River Base Meridian, MOHAVE County, Arizona.
2. The type of corner and location monuments used are as follows: 2" x 2" x 5' wood posts with metal identification tags.
3. The bearings and distances in degrees and feet between claim corners are as depicted on the map.

2



FEE# 2017005083

OFFICIAL RECORDS OF MOHAVE COUNTY KRISTI BLAIR, COUNTY RECORDER




02/01/2017 10:03 AM Fee: \$10.00

PAGE: 1 of 2

LOCATION NOTICE FOR LODE MINING CLAIM

BLM Serial # _____

NOTICE IS HEREBY GIVEN that the BTT 32 lode mining claim has been located by Trans Superior Resources, Inc., whose current mailing address is 333 Bridge Street NW, Grand Rapids, MI 49504



The general course of this claim is N. 22° 39' 18" W and it is situated in Mohave County, Arizona. This claim is 831.98 feet in length and 600 feet in width. This claim runs from the location monument on which this location notice is posted on the centerline of the claim approximately

31.98 feet in a S. 22° 39' 18" E direction to the 5 end line and 800 feet in a S 22° 39' 18" W direction to the N end line of the claim. This claim is marked by six (6) monuments: one (1) at each corner, and one (1) at the center of each end line of the claim, at least four (4) feet above the ground.

The location monument on which this notice is posted is situated within Section 28, Township 23 N., Range 14 W., Gila & Salt River Base and Meridian, Arizona and this claim encompasses portions of the following quarter section (s), section (s), Township (s) and Range (s) NW 1/4 SEC. 28 T. 23 N., R. 14 W. Gila & Salt River Base and Meridian, Arizona.

The locality of this claim with reference to some natural object or permanent monument and additional information (if any) concerning its locality are as follows: the location monument of this claim bears 5.48' 01' 06" W 2007.58 FT distant from the N 1/4 COR. SEC. 28 T. 23 N., R. 14 W.,

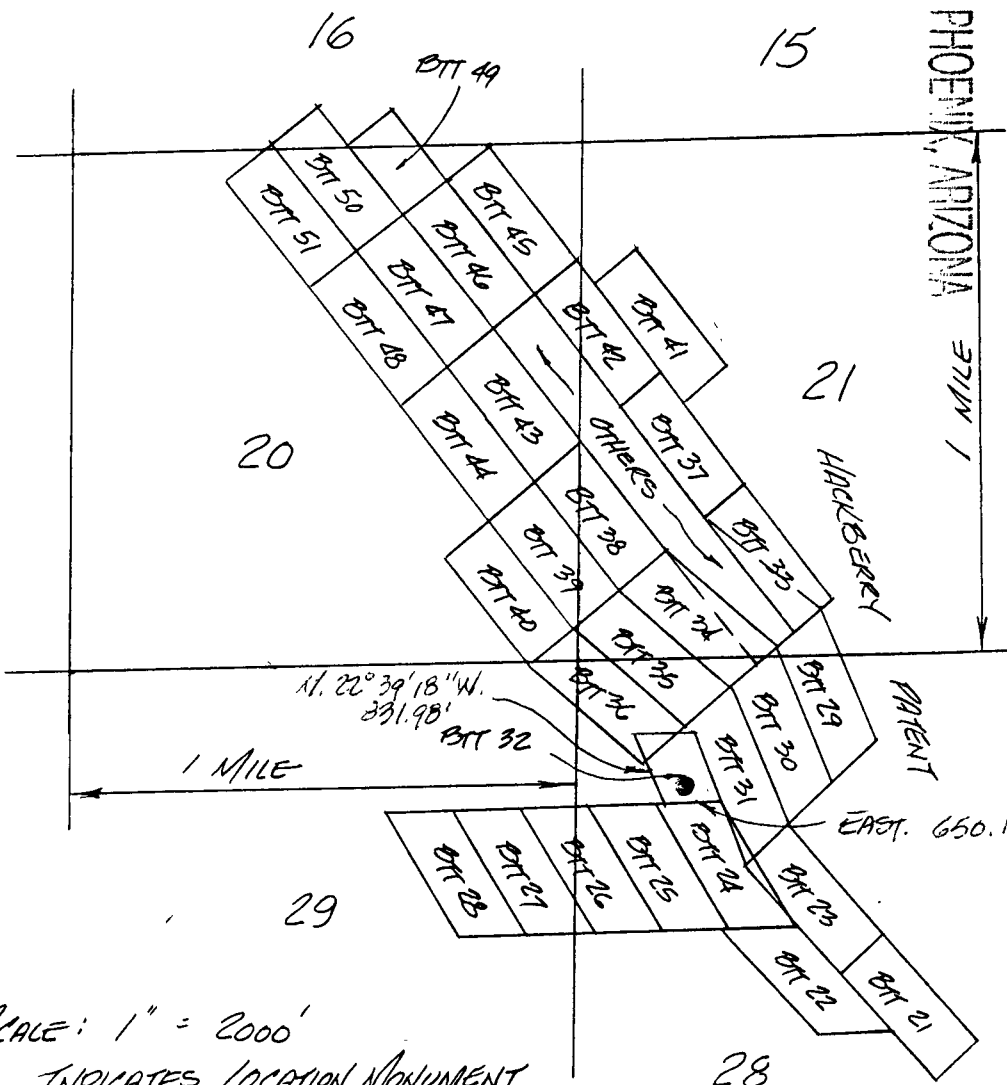
G & SR B & M.

DATED AND POSTED on the ground this 12 day of JANUARY, 2017.

LOCATOR [Signature] Agent for Locator: TRANS SUPERIOR RESOURCES, INC.

AMC 442422

MINING CLAIM MAP



SCALE: 1" = 2000'

● INDICATES LOCATION MONUMENT

RECEIVED
 BLM AZ STATE OFFICE
 2011 MAR -7 P 2:42



1-12-17

AMC442422

1. The above map depicts the BTT 32 Lode mining claim, which is located in Section(s) 28
 Township 23 N, Range 14 W, Gila and Salt River Base Meridian, MOHAVE County, Arizona.
2. The type of corner and location monuments used are as follows: 2" x 2" x 5' wood posts with metal identification tags.
3. The bearings and distances in degrees and feet between claim corners are as depicted on the map.

2.



FEE# 2017005084

OFFICIAL RECORDS OF MOHAVE COUNTY KRISTI BLAIR, COUNTY RECORDER



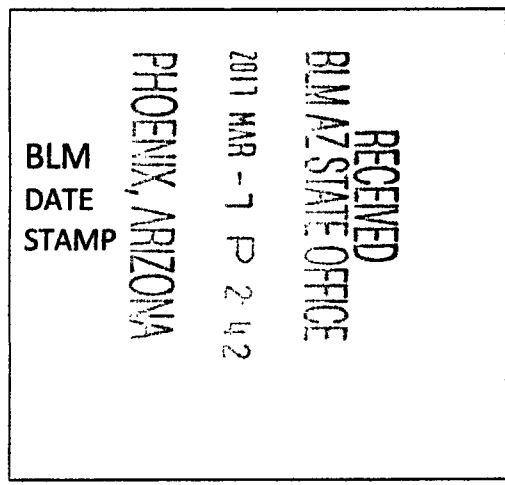
02/01/2017 10:03 AM Fee: \$10.00

PAGE: 1 of 2

LOCATION NOTICE FOR LODE MINING CLAIM

BLM Serial # _____

NOTICE IS HEREBY GIVEN that the BTT 33 lode mining claim has been located by Trans Superior Resources, Inc., whose current mailing address is 333 Bridge Street NW, Grand Rapids, MI 49504



The general course of this claim is N. 39° 07' 08" W. and it is situated in Mohave County, Arizona. This claim is 1500 feet in length and 500 feet in width. This claim runs from the location monument on which this location notice is posted on the centerline of the claim approximately

20 feet in a N 39° 07' 08" W direction to the N end line and 1480 feet in a S. 39° 07' 08" E direction to the S end line of the claim. This claim is marked by six (6) monuments: one (1) at each corner, and one (1) at the center of each end line of the claim, at least four (4) feet above the ground.

The location monument on which this notice is posted is situated within Section 21, Township 23 N., Range 14 W., Gila & Salt River Base and Meridian, Arizona and this claim encompasses portions of the following quarter section (s), section (s), Township (s) and Range (s) S1/4 SEC. 21 T. 23 N., R.14 W. Gila & Salt River Base and Meridian, Arizona.

The locality of this claim with reference to some natural object or permanent monument and additional information (if any) concerning its locality are as follows: the location monument of this claim bears N. 37° 04' 22" W. 1995.84 Ft. distant from the S. 1/4 COR SEC. 21 T. 23 N., R.14 W.

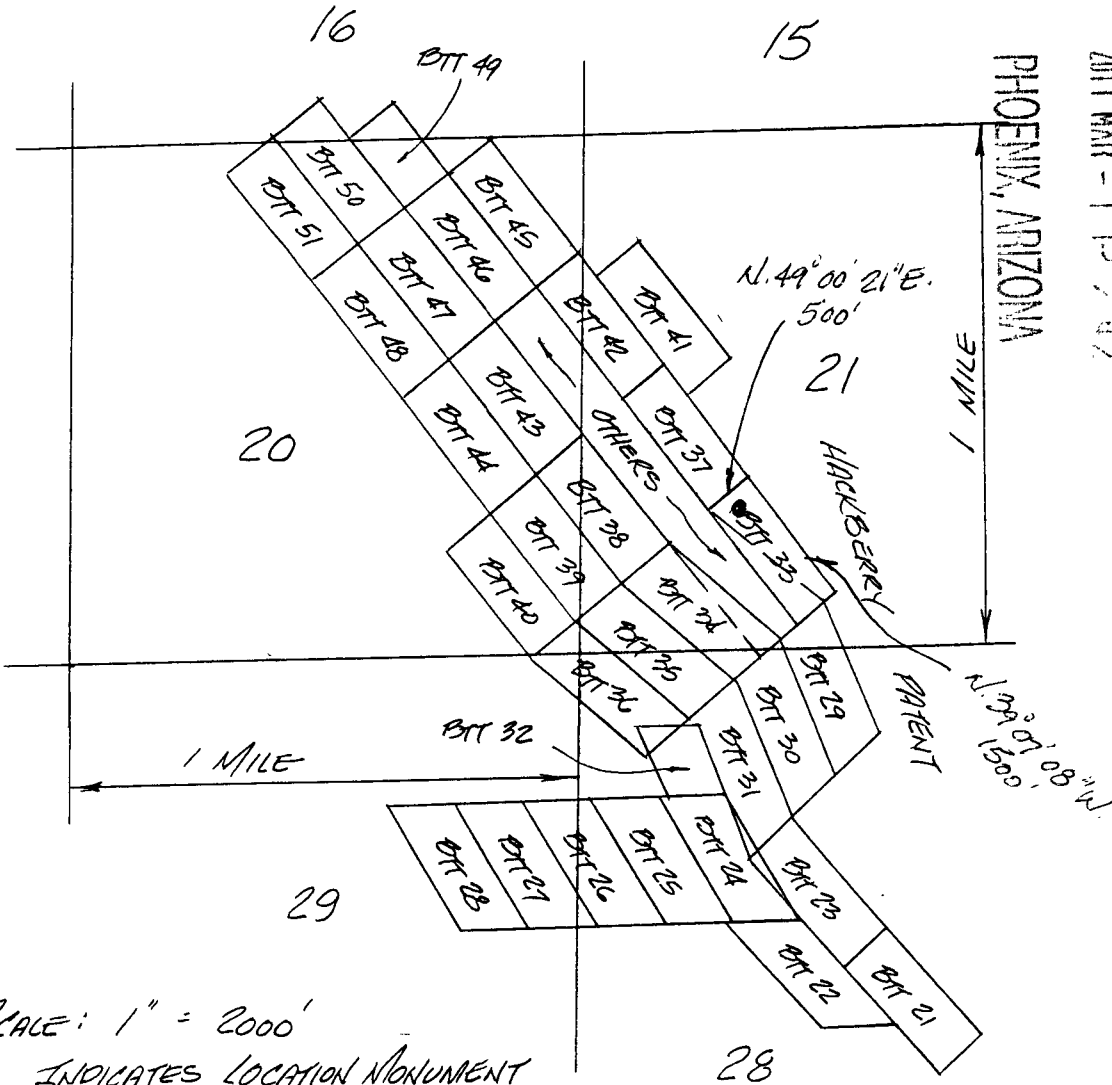
G & SR B & M.

DATED AND POSTED on the ground this 17 day of JANUARY, 2017.

LOCATOR [Signature] Agent for Locator: TRANS SUPERIOR RESOURCES, INC.

AMC 442423

MINING CLAIM MAP



RECEIVED
 BLM AZ STATE OFFICE
 2017 MAR - 7 P. 42
 1-17-17

ANC442423


SCALE: 1" = 2000'
 ● INDICATES LOCATION MONUMENT

1. The above map depicts the BTT 33 Lode mining claim, which is located in Section(s) 21 Township 23 N, Range 14 W, Gila and Salt River Base Meridian, MOHAVE County, Arizona.
2. The type of corner and location monuments used are as follows: 2" x 2" x 5' wood posts with metal identification tags.
3. The bearings and distances in degrees and feet between claim corners are as depicted on the map.

2.

FEE# 2017005088

OFFICIAL RECORDS OF MOHAVE COUNTY KRISTI BLAIR, COUNTY RECORDER



02/01/2017 10:03 AM Fee: \$10.00

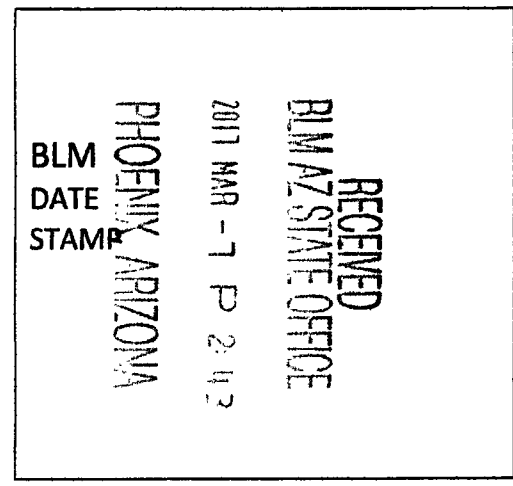
PAGE: 1 of 2

LOCATION NOTICE FOR LODE MINING CLAIM

BLM Serial # _____

NOTICE IS HEREBY GIVEN that the BTT 37 lode mining claim has been located by Trans Superior Resources, Inc., whose current mailing address is 333 Bridge Street NW, Grand Rapids, MI 49504

The general course of this claim is N. 39° 07' 08" W. and it is situated in Mohave County, Arizona. This claim is 1500 feet in length and 500 feet in width. This claim runs from the location monument on which this location notice is posted on the centerline of the claim approximately



20 feet in a S. 37° 07' 08" E direction to the 5 end line and 1480 feet in a N. 39° 07' 08" W. direction to the N. end line of the claim. This claim is marked by six (6) monuments: one (1) at each corner, and one (1) at the center of each end line of the claim, at least four (4) feet above the ground.

The location monument on which this notice is posted is situated within Section 21, Township 23 N., Range 14 W. Gila & Salt River Base and Meridian, Arizona and this claim encompasses portions of the following quarter section (s), section (s), Township (s) and Range (s) NW 1/4 & SW 1/4 SEC. 21 T. 23 N., R. 14 W. Gila & Salt River Base and Meridian, Arizona.

The locality of this claim with reference to some natural object or permanent monument and additional information (if any) concerning its locality are as follows: the location monument of this claim bears N. 37° 57' 02" W. 3495.29 Ft. distant from the S 1/4 COR. SEC. 21 T. 23 N., R. 14 W.,

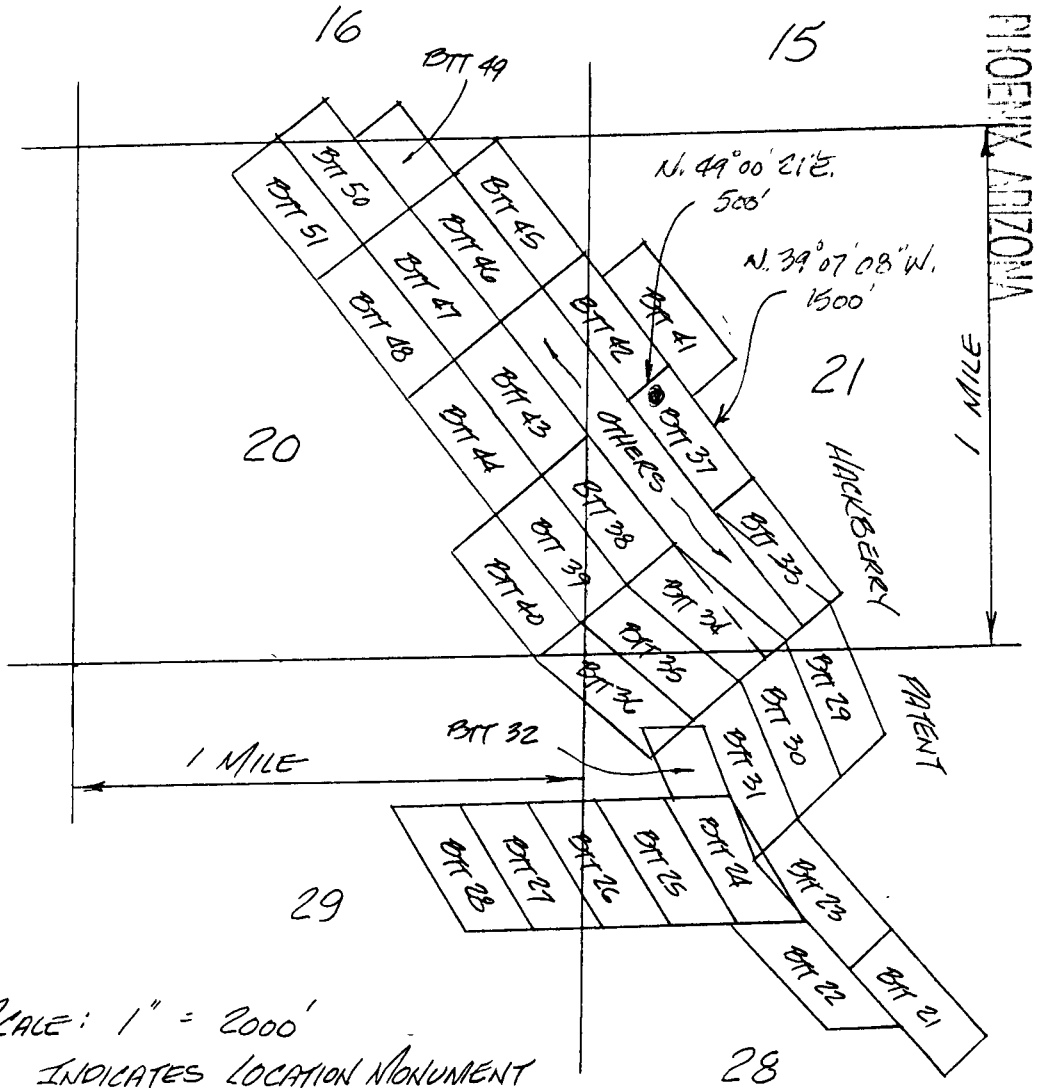
G & SR B & M.

DATED AND POSTED on the ground this 17 day of JANUARY, 2017.

LOCATOR [Signature] Agent for Locator: TRANS SUPERIOR RESOURCES, INC.

AMC 442434

MINING CLAIM MAP



SCALE: 1" = 2000'
 ● INDICATES LOCATION MONUMENT

RECEIVED
 BLM AZ STATE OFFICE
 2017 MAR -7 PM 2:42



1. 17. 17


AMC442424

1. The above map depicts the BTT 37 Lode mining claim, which is located in Section(s) 21 Township 23 N, Range 14 W, Gila and Salt River Base Meridian, MOHAVE County, Arizona.
2. The type of corner and location monuments used are as follows: 2" x 2" x 5' wood posts with metal identification tags.
3. The bearings and distances in degrees and feet between claim corners are as depicted on the map.

2

FEE# 2017005092

OFFICIAL RECORDS OF MOHAVE COUNTY KRISTI BLAIR, COUNTY RECORDER

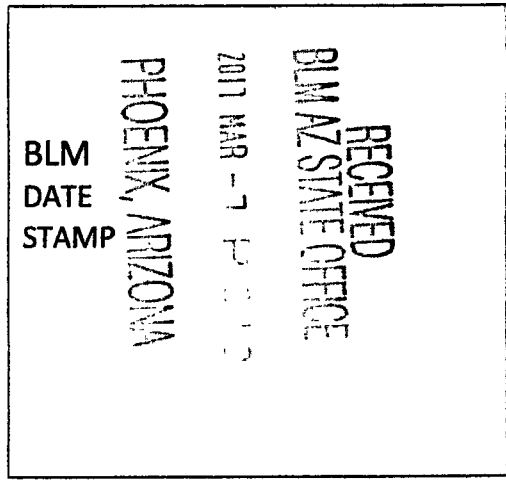


02/01/2017 10:03 AM Fee: \$10.00 PAGE: 1 of 2

LOCATION NOTICE FOR LODE MINING CLAIM

BLM Serial # _____

NOTICE IS HEREBY GIVEN that the BTT 41 lode mining claim has been located by Trans Superior Resources, Inc., whose current mailing address is 333 Bridge Street NW, Grand Rapids, MI 49504



The general course of this claim is N. 39° 07' 08" W and it is situated in Mohave County, Arizona. This claim is 1500 feet in length and 600 feet in width. This claim runs from the location monument on which this location notice is posted on the centerline of the claim approximately

60 feet in a S. 39° 07' 08" E direction to the 5 end line and 1440 feet in a N. 39° 07' 00" W. direction to the N end line of the claim. This claim is marked by six (6) monuments: one (1) at each corner, and one (1) at the center of each end line of the claim, at least four (4) feet above the ground.

The location monument on which this notice is posted is situated within Section 21, Township 23 N., Range 14 W., Gila & Salt River Base and Meridian, Arizona and this claim encompasses portions of the following quarter section (s), section (s), Township (s) and Range (s) NW 1/4 SEC. 21 T. 23 N., R. 14 W. Gila & Salt River Base and Meridian, Arizona.

The locality of this claim with reference to some natural object or permanent monument and additional information (if any) concerning its locality are as follows: the location monument of this claim bears N. 29° 53' 55" W. 3191.26 Ft. distant from the S. 1/4 COR. SEC. 21 T. 23 N., R. 14 W.

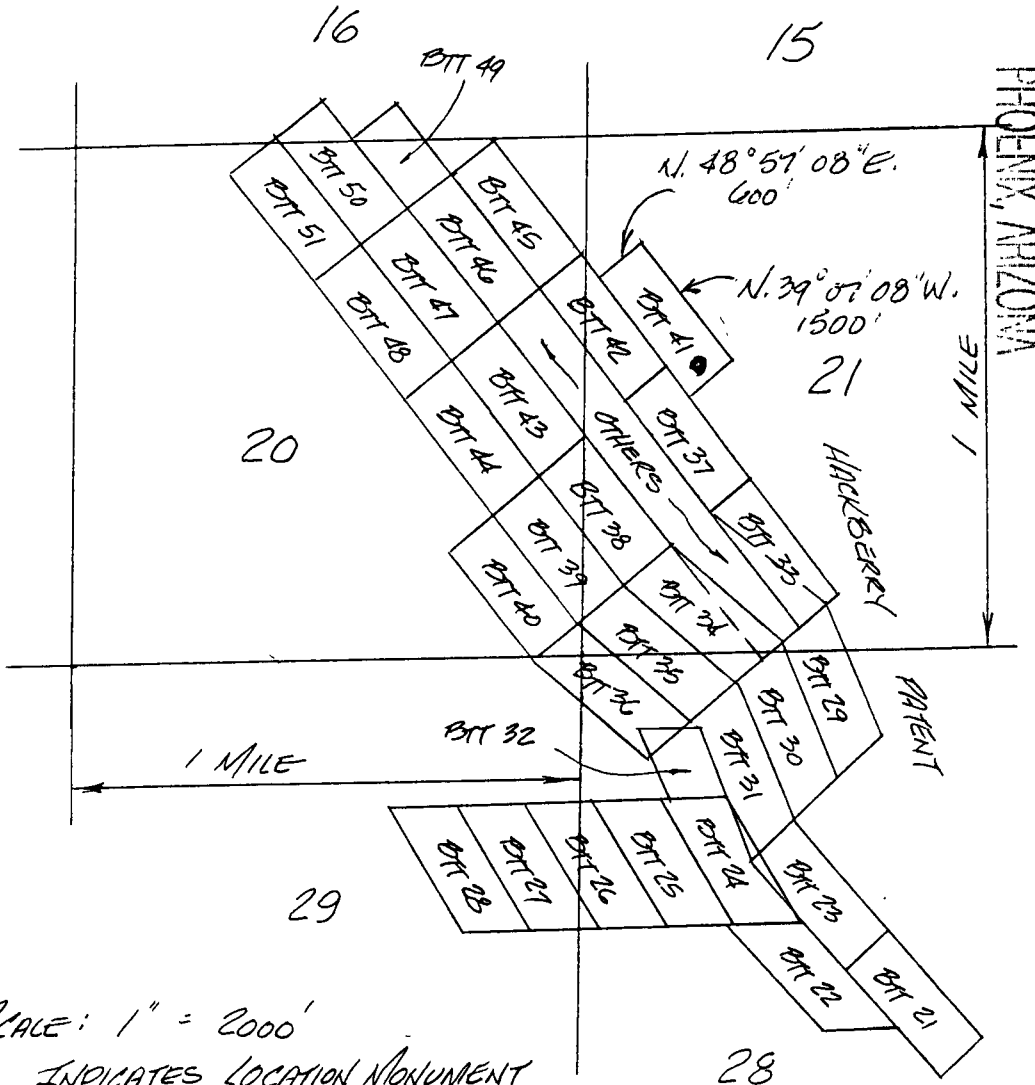
G & SR B & M.

DATED AND POSTED on the ground this 17 day of JANUARY, 20 17.

LOCATOR [Signature] Agent for Locator: TRANS SUPERIOR RESOURCES, INC.

AMC 442125

MINING CLAIM MAP



SCALE: 1" = 2000'
 ● INDICATES LOCATION MONUMENT

PHOENIX, ARIZONA

2017 MAR -7 PM 2:43

RECEIVED
 BLM AZ STATE OFFICE

1-17-17

AMC442425

1. The above map depicts the BTT 41 Lode mining claim, which is located in Section(s) 21 Township 23 N, Range 14 W, Gila and Salt River Base Meridian, MOHAVE County, Arizona.
2. The type of corner and location monuments used are as follows: 2" x 2" x 5' wood posts with metal identification tags.
3. The bearings and distances in degrees and feet between claim corners are as depicted on the map.

2

FEE# 2017005093

OFFICIAL RECORDS OF MOHAVE COUNTY KRISTI BLAIR, COUNTY RECORDER



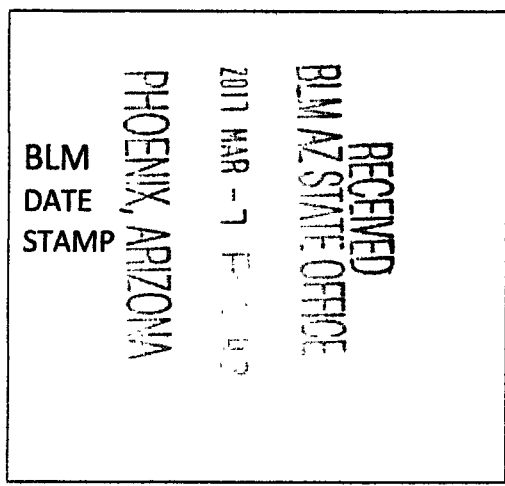
02/01/2017 10:03 AM Fee: \$10.00

PAGE: 1 of 2

LOCATION NOTICE FOR LODE MINING CLAIM

BLM Serial # _____

NOTICE IS HEREBY GIVEN that the BTT 42 lode mining claim has been located by Trans Superior Resources, Inc., whose current mailing address is 333 Bridge Street NW, Grand Rapids, MI 49504



The general course of this claim is N. 39° 07' 08" W. and it is situated in Mohave County, Arizona. This claim is 1450 feet in length and 500 feet in width. This claim runs from the location monument on which this location notice is posted on the centerline of the claim approximately

70 feet in a N. 39° 07' 08" W direction to the N. end line and 1480 feet in a S. 39° 07' 08" E. direction to the S. end line of the claim. This claim is marked by six (6) monuments: one (1) at each corner, and one (1) at the center of each end line of the claim, at least four (4) feet above the ground.

The location monument on which this notice is posted is situated within Section 21, Township 23 N., Range 14 W., Gila & Salt River Base and Meridian, Arizona and this claim encompasses portions of the following quarter section (s), section (s), Township (s) and Range (s) NW 1/4 SEC 21 & NE 1/4 SEC. 20 T. 23 N., R. 14 W., Gila & Salt River Base and Meridian, Arizona.

The locality of this claim with reference to some natural object or permanent monument and additional information (if any) concerning its locality are as follows: the location monument of this claim bears N 37° 57' 50" W 3535.29 Ft. distant from the S. 1/4 COR. SEC. 21 T. 23 N., R. 14 W.,

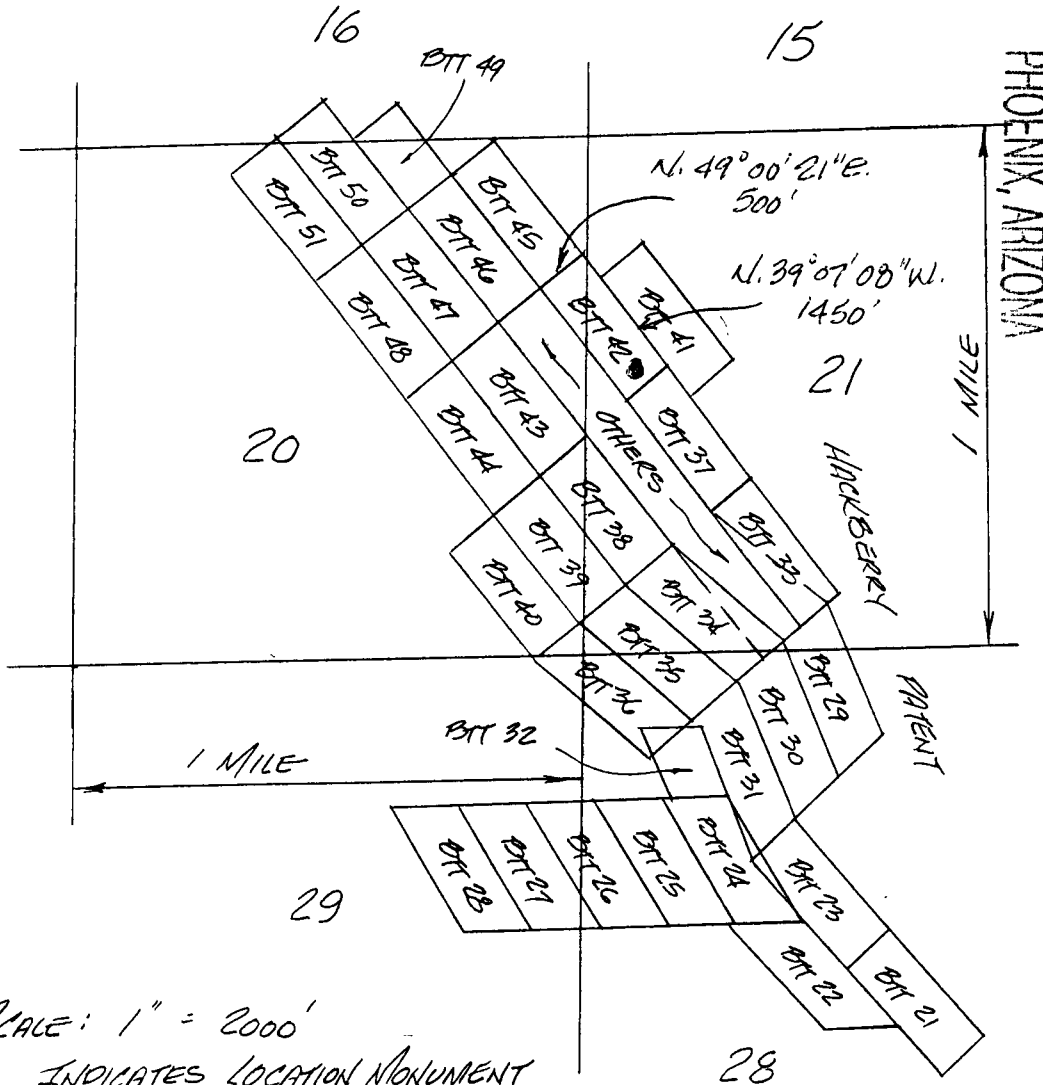
G & SR B & M.

DATED AND POSTED on the ground this 17 day of JANUARY, 2017.

LOCATOR James A. [Signature] Agent for Locator: TRANS SUPERIOR RESOURCES, INC.

AMC 442126

MINING CLAIM MAP



SCALE: 1" = 2000'
 ● INDICATES LOCATION MONUMENT

RECEIVED
 BLM AZ STATE OFFICE
 2017 MAR - 7 P.M.



1-17-17

AMC442426

1. The above map depicts the BTT 42 Lode mining claim, which is located in Section(s) 20 & 21 Township 23 N, Range 14 W, Gila and Salt River Base Meridian, MOHAVE County, Arizona.
2. The type of corner and location monuments used are as follows: 2" x 2" x 5' wood posts with metal identification tags.
3. The bearings and distances in degrees and feet between claim corners are as depicted on the map.

2



FEE# 2017005094

OFFICIAL RECORDS OF MOHAVE COUNTY KRISTI BLAIR, COUNTY RECORDER



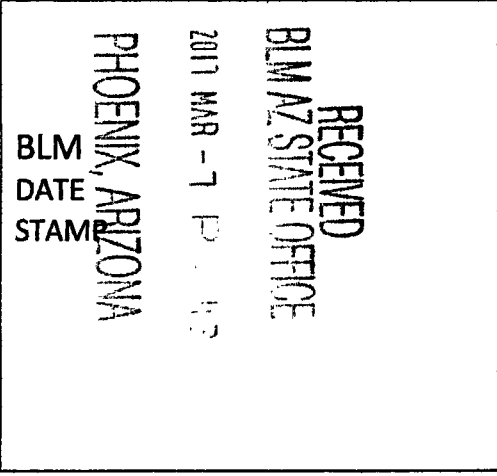
02/01/2017 10:03 AM Fee: \$10.00

PAGE: 1 of 2

LOCATION NOTICE FOR LODE MINING CLAIM

BLM Serial # _____

NOTICE IS HEREBY GIVEN that the BTT 43 lode mining claim has been located by Trans Superior Resources, Inc., whose current mailing address is 333 Bridge Street NW, Grand Rapids, MI 49504



The general course of this claim is N. 39° 07' 08" W. and it is situated in Mohave County, Arizona. This claim is 1500 feet in length and 600 feet in width. This claim runs from the location monument on which this location notice is posted on the centerline of the claim approximately

30 feet in a N. 39° 07' 08" W direction to the N. end line and 1470 feet in a S. 39° 07' 08" E direction to the S end line of the claim. This claim is marked by six (6) monuments: one (1) at each corner, and one (1) at the center of each end line of the claim, at least four (4) feet above the ground.

The location monument on which this notice is posted is situated within Section 20, Township 23 N., Range 14 W. Gila & Salt River Base and Meridian, Arizona and this claim encompasses portions of the following quarter section (s), section (s), Township (s) and Range (s) NE 1/4 & SE 1/4 SEC. 20 T. 23 N., R. 14 W. Gila & Salt River Base and Meridian, Arizona.

The locality of this claim with reference to some natural object or permanent monument and additional information (if any) concerning its locality are as follows: the location monument of this claim bears N. 20° 33' 36" W. 3372.17 Ft. distant from the SE. COR. SEC. 20 T. 23 N., R. 14 W.

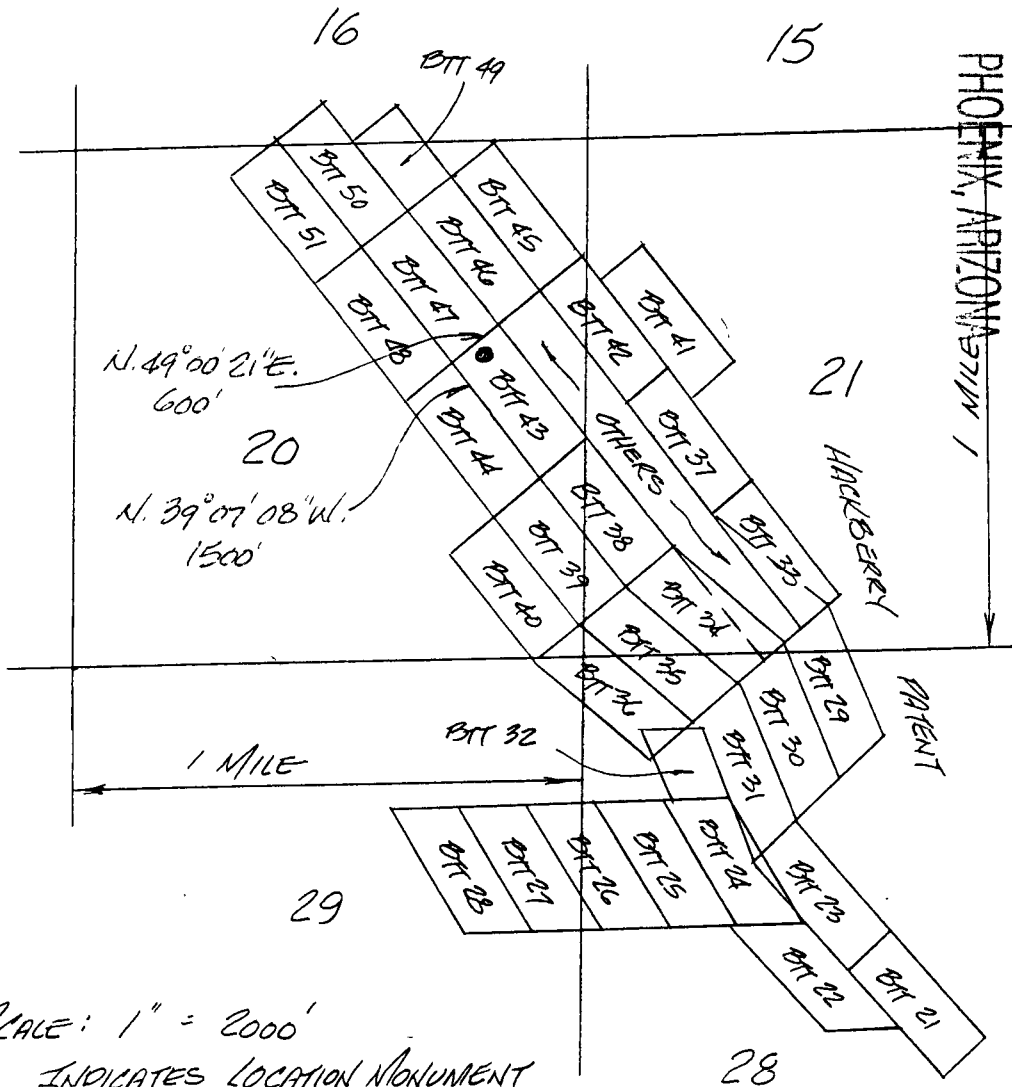
G & SR B & M.

DATED AND POSTED on the ground this 18 day of JANUARY, 2017.

LOCATOR [Signature] Agent for Locator: TRANS SUPERIOR RESOURCES, INC.

AMC 4 2 4 2 9

MINING CLAIM MAP



2017 MAR - 7 P 2 4 3

RECEIVED
BIMAZ STATE OFFICE



1-18-17

AMC442427

1. The above map depicts the BTT 43 Lode mining claim, which is located in Section(s) 20
Township 23 N, Range 14 W, Gila and Salt River Base Meridian, MOHAVE County, Arizona.
2. The type of corner and location monuments used are as follows: 2" x 2" x 5' wood posts with metal identification tags.
3. The bearings and distances in degrees and feet between claim corners are as depicted on the map.

2

REC# 2017005095

OFFICIAL RECORDS OF MOHAVE COUNTY KRISTI BLAIR, COUNTY RECORDER



02/01/2017 10:03 AM Fee: \$10.00

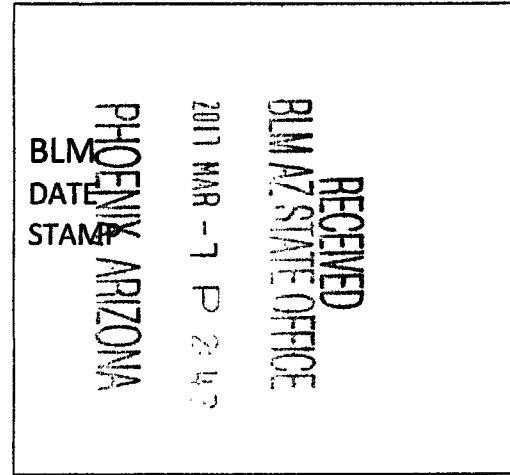
PAGE: 1 of 2

LOCATION NOTICE FOR LODE MINING CLAIM

BLM Serial # _____

NOTICE IS HEREBY GIVEN that the BTT 44 lode mining claim has been located by Trans Superior Resources, Inc., whose current mailing address is 333 Bridge Street NW, Grand Rapids, MI 49504

The general course of this claim is N. 39° 07' 08" W. and it is situated in Mohave County, Arizona. This claim is 1500 feet in length and 600 feet in width. This claim runs from the location monument on which this location notice is posted on the centerline of the claim approximately



15 feet in a N. 39° 07' 08" W direction to the N end line and 1485 feet in a S 39° 07' 08" E. direction to the S end line of the claim. This claim is marked by six (6) monuments: one (1) at each corner, and one (1) at the center of each end line of the claim, at least four (4) feet above the ground.

The location monument on which this notice is posted is situated within Section 20, Township 23 N., Range 14 W. Gila & Salt River Base and Meridian, Arizona and this claim encompasses portions of the following quarter section (s), section (s), Township (s) and Range (s) NE 1/4 & SE 1/4 SEC. 20 T. 23 N., R. 14 W. Gila & Salt River Base and Meridian, Arizona.

The locality of this claim with reference to some natural object or permanent monument and additional information (if any) concerning its locality are as follows: the location monument of this claim bears N. 30° 36' 02" W., 3197.44 ft. distant from the SE. COR. SEC. 20 T. 23 N., R. 14 W.,

G & SR B & M.

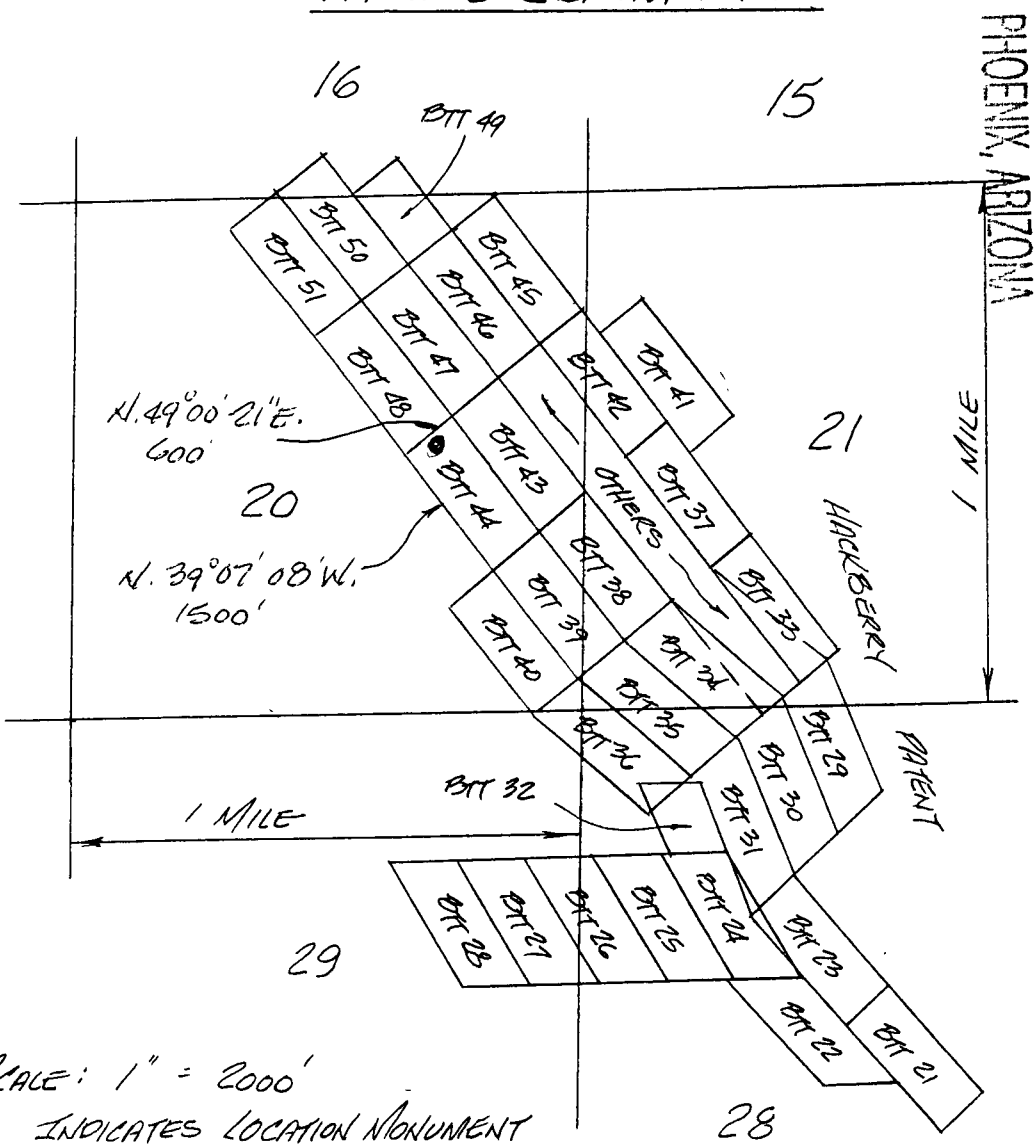
DATED AND POSTED on the ground this 15 day of JANUARY, 2017.

LOCATOR James A. Kim

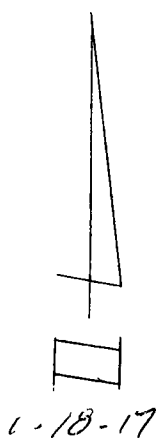
Agent for Locator: TRANS SUPERIOR RESOURCES, INC.

AMC 44242

MINING CLAIM MAP



RECEIVED
 BLM AZ STATE OFFICE
 2017 MAR -7 P 2:03



SCALE: 1" = 2000'

● INDICATES LOCATION MONUMENT

1. The above map depicts the BTT 44 Lode mining claim, which is located in Section(s) 20 Township 23 N, Range 14 W, Gila and Salt River Base Meridian, MOHAVE County, Arizona.
2. The type of corner and location monuments used are as follows: 2" x 2" x 5' wood posts with metal identification tags.
3. The bearings and distances in degrees and feet between claim corners are as depicted on the map.

2



FEE# 2017005096

OFFICIAL RECORDS OF MOHAVE COUNTY KRISTI BLAIR, COUNTY RECORDER



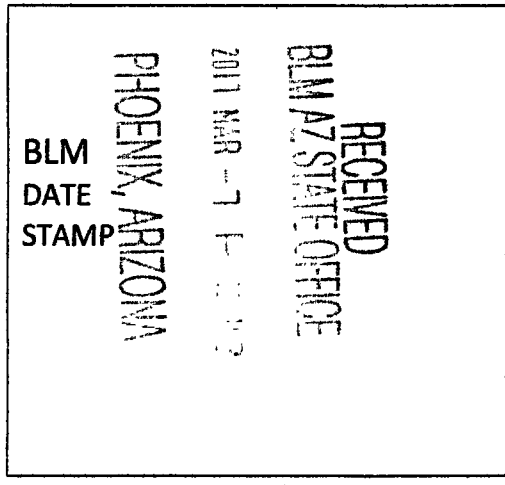
02/01/2017 10:03 AM Fee: \$10.00

PAGE: 1 of 2

LOCATION NOTICE FOR LODE MINING CLAIM

BLM Serial # _____

NOTICE IS HEREBY GIVEN that the BTT 45 lode mining claim has been located by Trans Superior Resources, Inc., whose current mailing address is 333 Bridge Street NW, Grand Rapids, MI 49504



The general course of this claim is N. 39° 07' 08" W and it is situated in Mohave County, Arizona. This claim is 1500 feet in length and 500 feet in width. This claim runs from the location monument on which this location notice is posted on the centerline of the claim approximately

20 feet in a S. 39° 07' 08" E direction to the S end line and 1400 feet in a N. 39° 07' 08" W direction to the N end line of the claim. This claim is marked by six (6) monuments: one (1) at each corner, and one (1) at the center of each end line of the claim, at least four (4) feet above the ground.

The location monument on which this notice is posted is situated within Section 20, Township 23 N, Range 14 W, Gila & Salt River Base and Meridian, Arizona and this claim encompasses portions of the following quarter section (s), section (s), Township (s) and Range (s) NE 1/4 SEC. 20 T. 23 N., R. 14 W. Gila & Salt River Base and Meridian, Arizona.

The locality of this claim with reference to some natural object or permanent monument and additional information (if any) concerning its locality are as follows: the location monument of this claim bears N. 5° 22' 41" W. 3911.70 Ft. distant from the SE. COR. SEC. 20 T. 23 N., R. 14 W.,

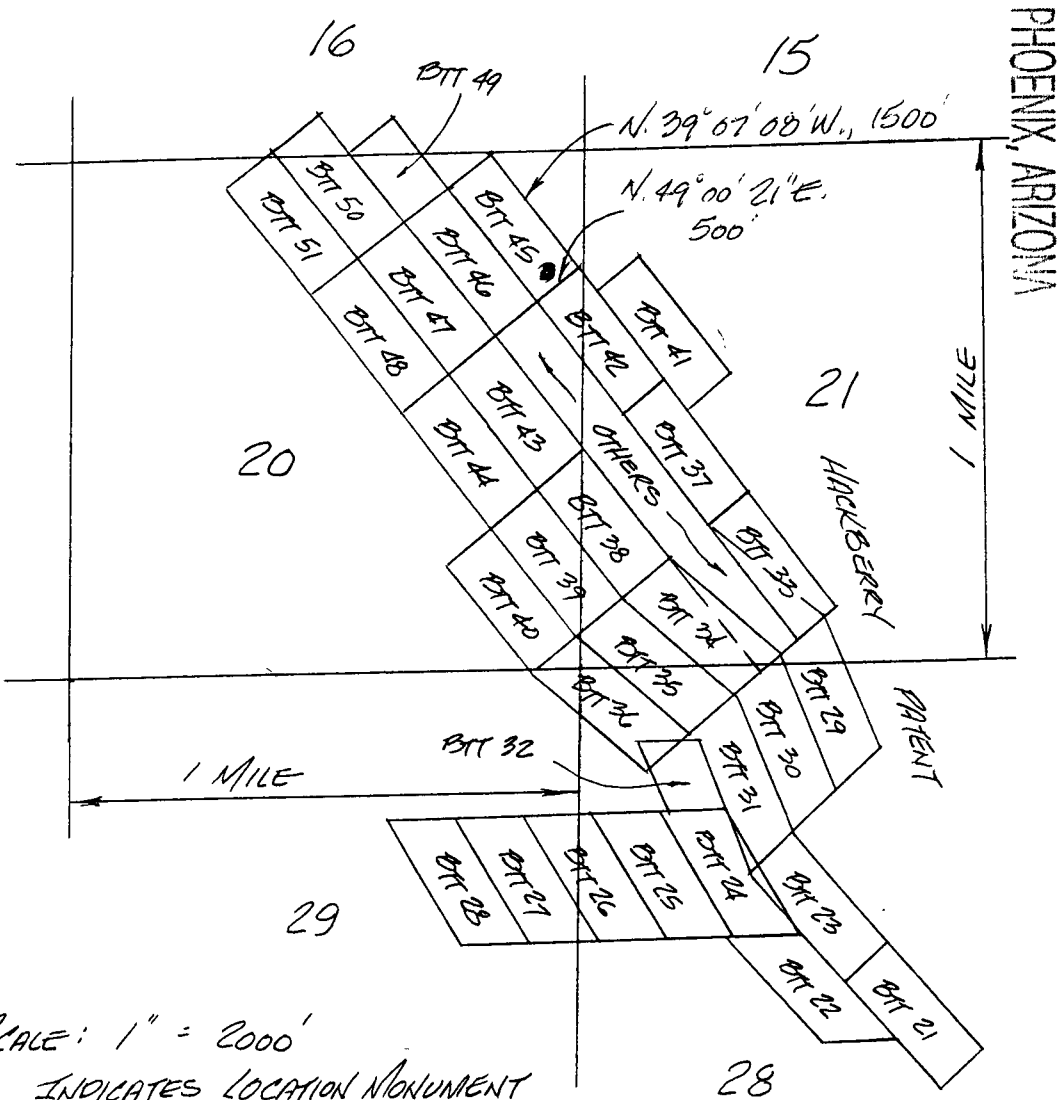
G & SR B & M.

DATED AND POSTED on the ground this 18 day of JANUARY, 2017.

LOCATOR [Signature] Agent for Locator: **TRANS SUPERIOR RESOURCES, INC.**

AMC 442429

MINING CLAIM MAP



RECEIVED
BIMAZ STATE OFFICE
2017 MAR - 7 10:23



1-18-17

AMC442429

1. The above map depicts the BTT 45 Lode mining claim, which is located in Section(s) 20 Township 23 N, Range 14 W, Gila and Salt River Base Meridian, MOHAVE County, Arizona.
2. The type of corner and location monuments used are as follows: 2" x 2" x 5' wood posts with metal identification tags.
3. The bearings and distances in degrees and feet between claim corners are as depicted on the map.

2

FEE# 2017005097

OFFICIAL RECORDS OF MOHAVE COUNTY KRISTI BLAIR, COUNTY RECORDER



02/01/2017 10:03 AM Fee: \$10.00

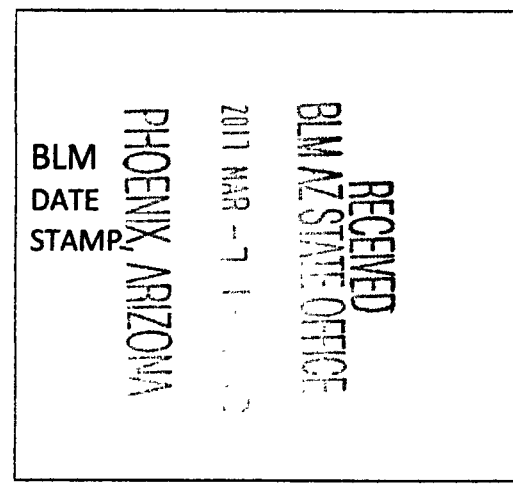
PAGE: 1 of 2

LOCATION NOTICE FOR LODE MINING CLAIM

BLM Serial # _____

NOTICE IS HEREBY GIVEN that the BTT 46 lode mining claim has been located by Trans Superior Resources, Inc., whose current mailing address is 333 Bridge Street NW, Grand Rapids, MI 49504

The general course of this claim is N. 39° 07' 08" W. and it is situated in Mohave County, Arizona. This claim is 1500 feet in length and 550 feet in width. This claim runs from the location monument on which this location notice is posted on the centerline of the claim approximately



70 feet in a S. 39° 07' 08" E direction to the S end line and 1430 feet in a N 39° 07' 08" W. direction to the N end line of the claim. This claim is marked by six (6) monuments: one (1) at each corner, and one (1) at the center of each end line of the claim, at least four (4) feet above the ground.

The location monument on which this notice is posted is situated within Section 20, Township 23 N., Range 14 W. Gila & Salt River Base and Meridian, Arizona and this claim encompasses portions of the following quarter section (s), section (s), Township (s) and Range (s) NE 1/4 SEC. 20 T. 23 N., R. 14 W. Gila & Salt River Base and Meridian, Arizona.

The locality of this claim with reference to some natural object or permanent monument and additional information (if any) concerning its locality are as follows: the location monument of this claim bears N. 12° 28' 54" W. 3675.75 Ft. distant from the SE. COR. SEC. 20 T. 23 N., R. 14 W.

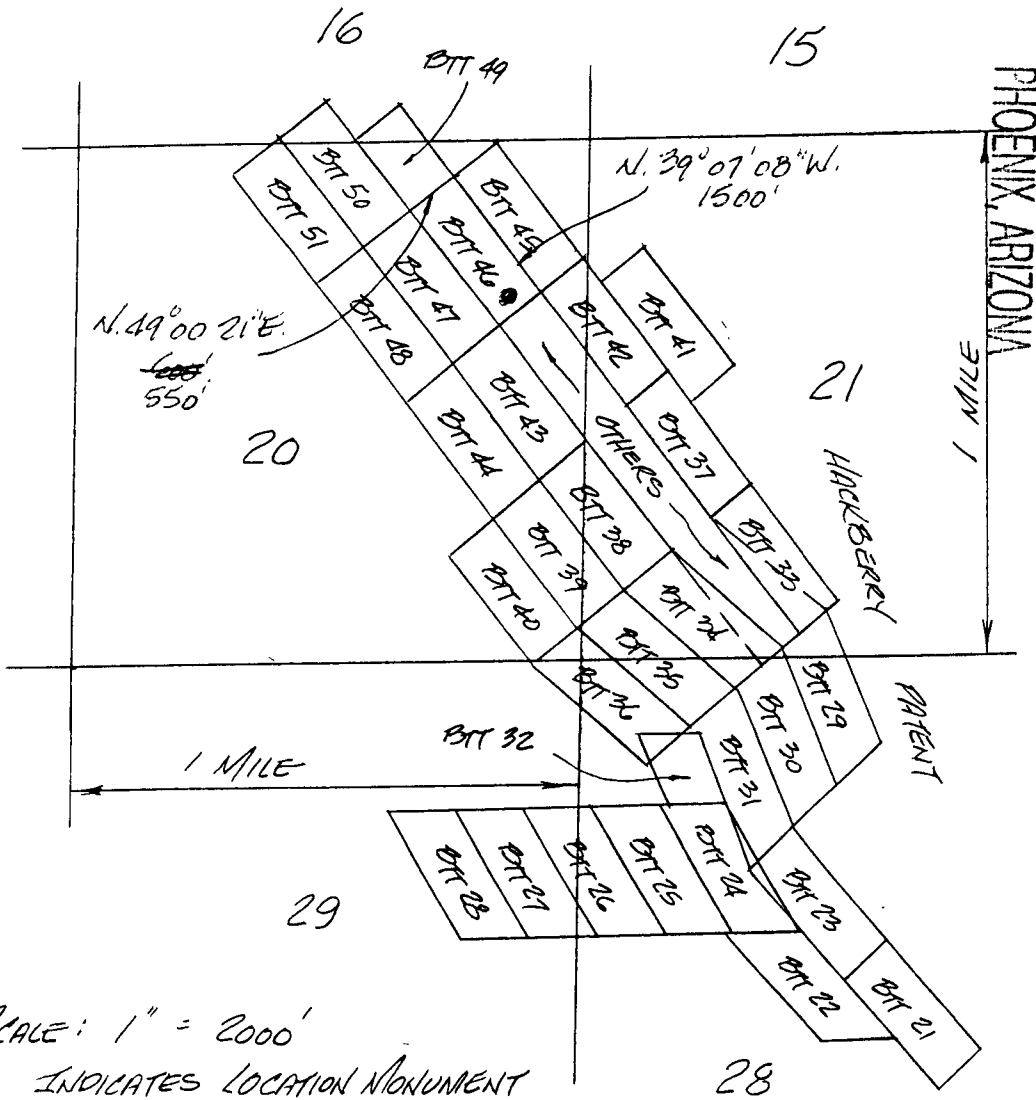
G & SR B & M.

DATED AND POSTED on the ground this 18 day of JANUARY, 2017.

LOCATOR James L. Kim Agent for Locator: TRANS SUPERIOR RESOURCES, INC.

AMC 442430

MINING CLAIM MAP



SCALE: 1" = 2000'

● INDICATES LOCATION MONUMENT

PHOENIX, ARIZONA

2011 MAR - 7 11:24:23

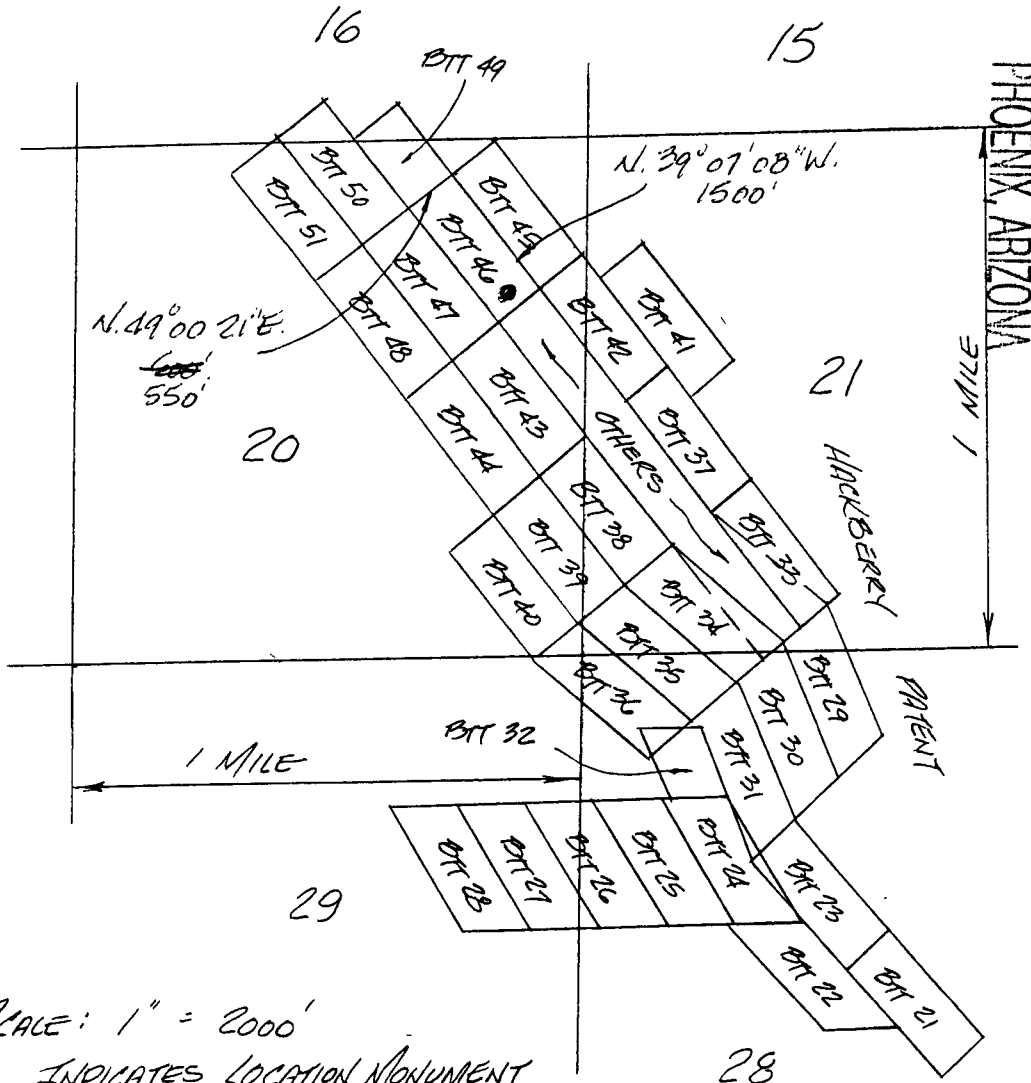
RECEIVED
BLM AZ STATE OFFICE

1-18-17

AMC442430

1. The above map depicts the BTT 46 Lode mining claim, which is located in Section(s) 20 Township 23 N, Range 14 W, Gila and Salt River Base Meridian, MOHAVE County, Arizona.
2. The type of corner and location monuments used are as follows: 2" x 2" x 5' wood posts with metal identification tags.
3. The bearings and distances in degrees and feet between claim corners are as depicted on the map.

MINING CLAIM MAP



SCALE: 1" = 2000'

● INDICATES LOCATION MONUMENT

PHOENIX, ARIZONA

2011 MAR -7 PM 2:42

RECEIVED
BIMAZ STATE OFFICE

1-18-17

AMC442430

1. The above map depicts the BTT 46 Lode mining claim, which is located in Section(s) 20 Township 23 N, Range 14 W, Gila and Salt River Base Meridian, MOHAVE County, Arizona.
2. The type of corner and location monuments used are as follows: 2" x 2" x 5' wood posts with metal identification tags.
3. The bearings and distances in degrees and feet between claim corners are as depicted on the map.

2

FEE# 2017005098

OFFICIAL RECORDS OF MOHAVE COUNTY KRISTI BLAIR, COUNTY RECORDER



02/01/2017 10:03 AM Fee: \$10.00

PAGE: 1 of 2

LOCATION NOTICE FOR LODE MINING CLAIM

BLM Serial # _____

NOTICE IS HEREBY GIVEN that the BTT 47 lode mining claim has been located by Trans Superior Resources, Inc., whose current mailing address is 333 Bridge Street NW, Grand Rapids, MI 49504

The general course of this claim is N. 39° 07' 08" W. and it is situated in Mohave County, Arizona. This claim is 1500 feet in length and 600 feet in width. This claim runs from the location monument on which this location notice is posted on the centerline of the claim approximately

30 feet in a S. 39° 07' 08" E direction to the S end line and 1470 feet in a N. 39° 07' 08" W direction to the N end line of the claim. This claim is marked by six (6) monuments: one (1) at each corner, and one (1) at the center of each end line of the claim, at least four (4) feet above the ground.


The location monument on which this notice is posted is situated within Section 20, Township 23 N., Range 14 W. Gila & Salt River Base and Meridian, Arizona and this claim encompasses portions of the following quarter section (s), section (s), Township (s) and Range (s) NE 1/4 SEC. 20 T. 23 N., R. 14 W. Gila & Salt River Base and Meridian, Arizona.

The locality of this claim with reference to some natural object or permanent monument and additional information (if any) concerning its locality are as follows: the location monument of this claim bears N. 20° 43' 15" W. 3400.62 FT distant from the SE. COR. SEC. 20 T. 23 N., R. 14 W.

G & SR B & M.

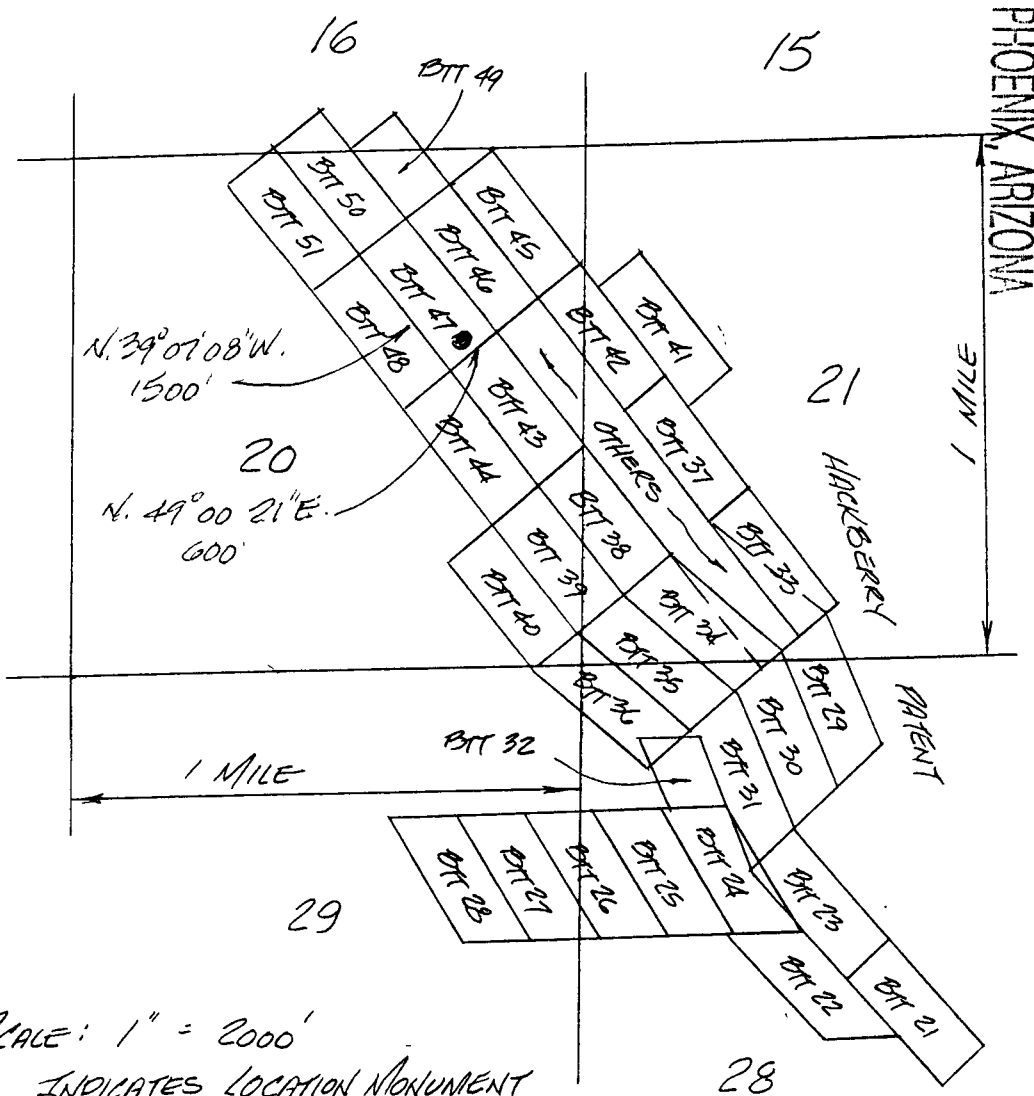
DATED AND POSTED on the ground this 18 day of JANUARY, 2017.

LOCATOR James A. [Signature] Agent for Locator: TRANS SUPERIOR RESOURCES, INC.



AMC 442431

MINING CLAIM MAP



SCALE: 1" = 2000'

● INDICATES LOCATION MONUMENT

PHOENIX, ARIZONA

2011 MAR - 7 10 2 43

RECEIVED
BLM AZ STATE OFFICE



10-18-17

AM0442431

1. The above map depicts the BTT 47 Lode mining claim, which is located in Section(s) 20 Township 23 N, Range 14 W, Gila and Salt River Base Meridian, MOHAVE County, Arizona.
2. The type of corner and location monuments used are as follows: 2" x 2" x 5' wood posts with metal identification tags.
3. The bearings and distances in degrees and feet between claim corners are as depicted on the map.

2

FEE# 2017005099

OFFICIAL RECORDS OF MOHAVE COUNTY KRISTI BLAIR, COUNTY RECORDER



02/01/2017 10:03 AM Fee: \$10.00

PAGE: 1 of 2

LOCATION NOTICE FOR LODE MINING CLAIM

BLM Serial # _____

NOTICE IS HEREBY GIVEN that the BTT 48 lode mining claim has been located by Trans Superior Resources, Inc., whose current mailing address is 333 Bridge Street NW, Grand Rapids, MI 49504

The general course of this claim is N. 39°07'08" W. and it is situated in Mohave County, Arizona. This claim is 1500 feet in length and

600 feet in width. This claim runs from the location monument on which this location notice is posted on the centerline of the claim approximately

20 feet in a S. 39°07'08" E direction to the S. end line and 1480 feet in a N. 39°07'08" W direction to the N end line of the claim. This claim is marked by six (6) monuments: one (1) at each corner, and one (1) at the center of each end line of the claim, at least four (4) feet above the ground.

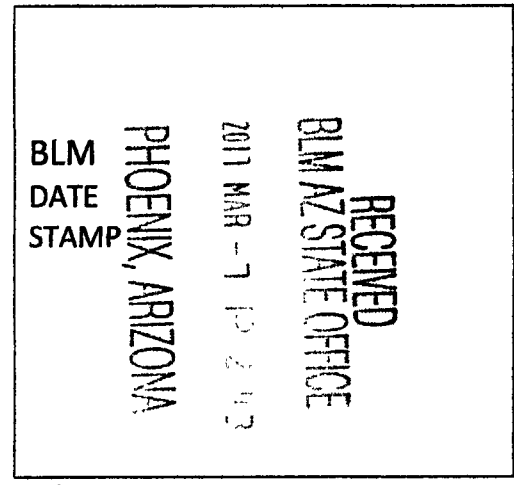
The location monument on which this notice is posted is situated within Section 20, Township 23 N., Range 14 W. Gila & Salt River Base and Meridian, Arizona and this claim encompasses portions of the following quarter section (s), section (s), Township (s) and Range (s) NE 1/4 & NW 1/4 SEC. 20 T. 23 N., R. 14 W. Gila & Salt River Base and Meridian, Arizona.

The locality of this claim with reference to some natural object or permanent monument and additional information (if any) concerning its locality are as follows: the location monument of this claim bears N. 30°41'33" W., 3232.00 ft. distant from the SE. COR. SEC. 20 T. 23 N., R. 14 W.,

G & SR B & M.

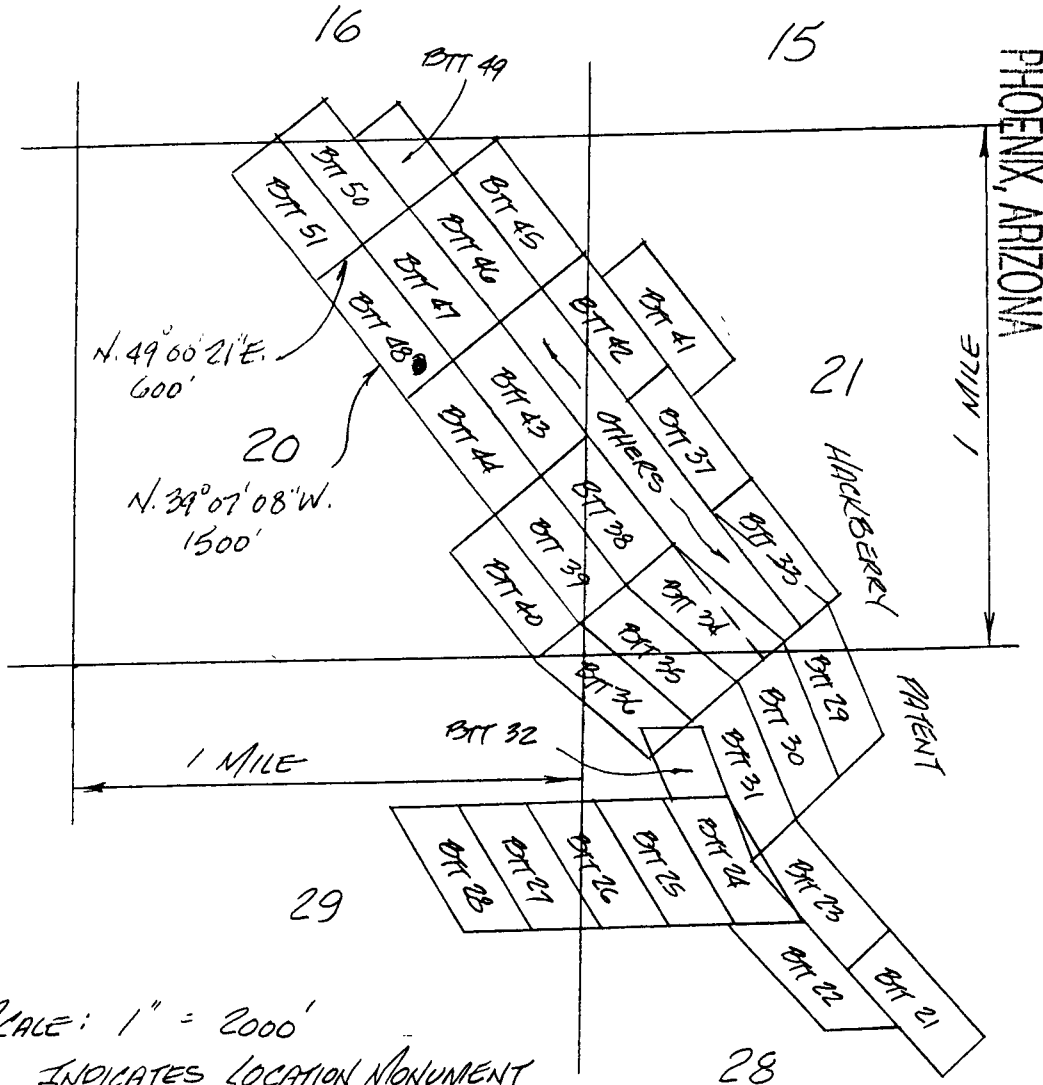
DATED AND POSTED on the ground this 18 day of JANUARY, 2017.

LOCATOR James A. [Signature] Agent for Locator: TRANS SUPERIOR RESOURCES, INC.



AMC442432

MINING CLAIM MAP



SCALE: 1" = 2000'
 ● INDICATES LOCATION MONUMENT

RECEIVED
 BLM AZ STATE OFFICE
 2011 MAR - 7 10 2 43

1-18-17

AMC442432

1. The above map depicts the BTT 48 Lode mining claim, which is located in Section(s) 20 Township 23 N, Range 14 W, Gila and Salt River Base Meridian, MOHAVE County, Arizona.
2. The type of corner and location monuments used are as follows: 2" x 2" x 5' wood posts with metal identification tags.
3. The bearings and distances in degrees and feet between claim corners are as depicted on the map.

2

FEE# 2017005100

OFFICIAL RECORDS OF MOHAVE COUNTY KRISTI BLAIR, COUNTY RECORDER



02/01/2017 10:03 AM Fee: \$10.00

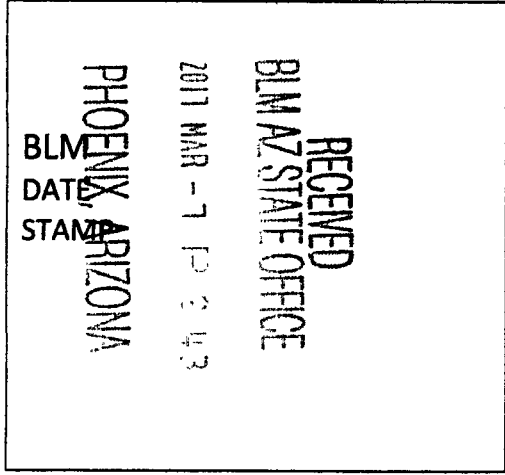
PAGE: 1 of 2

LOCATION NOTICE FOR LODE MINING CLAIM

BLM Serial # _____

NOTICE IS HEREBY GIVEN that the BTT 49 lode mining claim has been located by Trans Superior Resources, Inc., whose current mailing address is 333 Bridge Street NW, Grand Rapids, MI 49504

The general course of this claim is N. 39° 07' 08" W. and it is situated in Mohave County, Arizona. This claim is 1000 feet in length and 550 feet in width. This claim runs from the location monument on which this location notice is posted on the centerline of the claim approximately



20 feet in a S. 39° 07' 08" direction to the S end line and 980 feet in a N. 39° 07' 08" W. direction to the N. end line of the claim. This claim is marked by six (6) monuments: one (1) at each corner, and one (1) at the center of each end line of the claim, at least four (4) feet above the ground.

The location monument on which this notice is posted is situated within Section 20, Township 23 N., Range 14 W. Gila & Salt River Base and Meridian, Arizona and this claim encompasses portions of the following quarter section (s), section (s), Township (s) and Range (s) NE 1/4 SEC 20 & SE 1/4 SEC. 17 T. 23 N., R. 14 W. Gila & Salt River Base and Meridian, Arizona.

The locality of this claim with reference to some natural object or permanent monument and additional information (if any) concerning its locality are as follows: the location monument of this claim bears N. 19° 55' 52" W. 504.18 FT. distant from the SE. COR. SEC. 20 T. 23 N., R. 14 W.

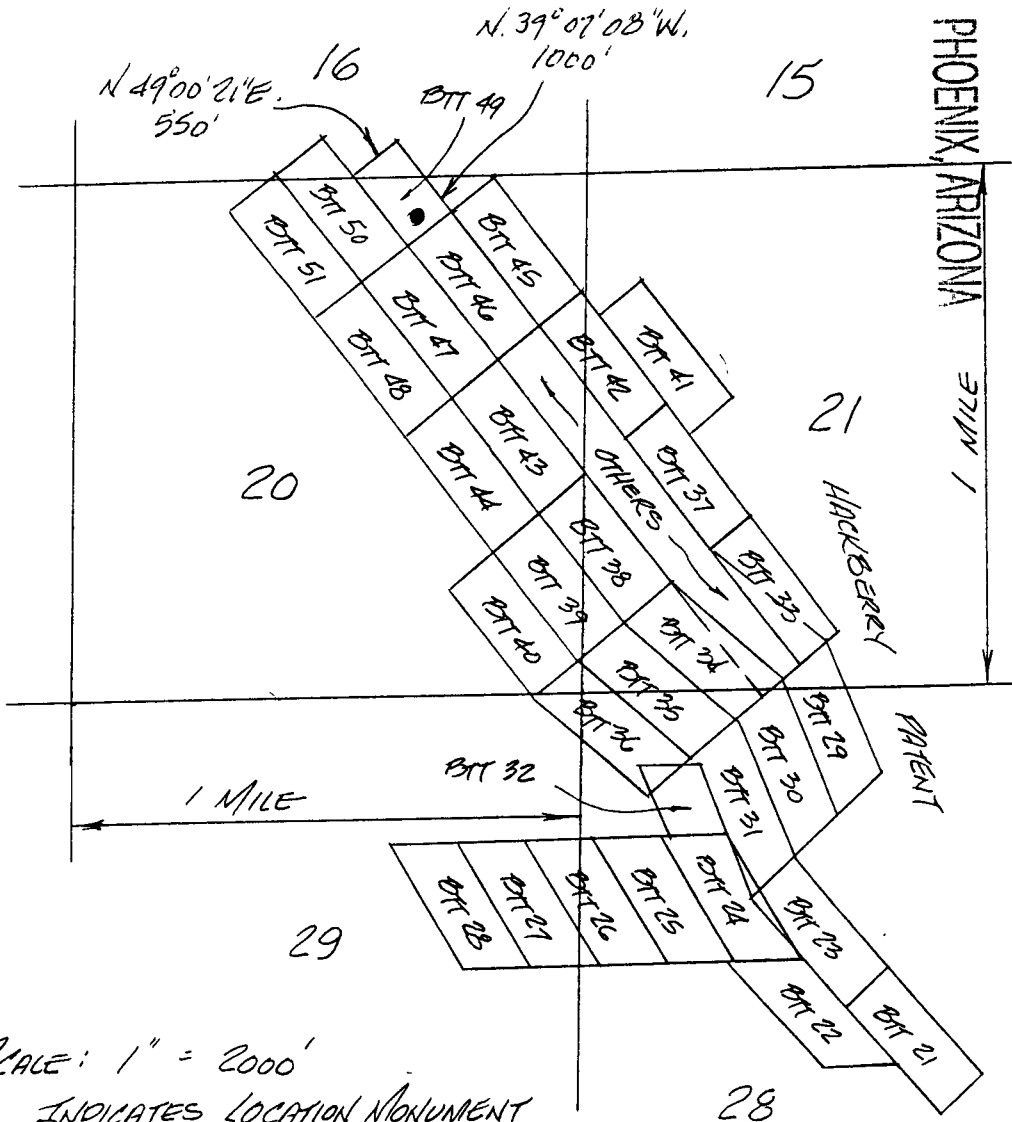
G & SR B & M.

DATED AND POSTED on the ground this 30 day of JANUARY, 2017.

LOCATOR [Signature] Agent for Locator: TRANS SUPERIOR RESOURCES, INC.

AMC 442833

MINING CLAIM MAP



PHOENIX, ARIZONA

2011 MAR - 7 PM 2:43

RECEIVED
BLM AZ STATE OFFICE



1-30-17

AMC 442433

SCALE: 1" = 2000'
● INDICATES LOCATION MONUMENT

1. The above map depicts the BTT 49 Lode mining claim, which is located in Section(s) 20 & 17 Township 23 N, Range 14 W, Gila and Salt River Base Meridian, MOHAVE County, Arizona.
2. The type of corner and location monuments used are as follows: 2" x 2" x 5' wood posts with metal identification tags.
3. The bearings and distances in degrees and feet between claim corners are as depicted on the map.

2.

FEE# 2017005101

OFFICIAL RECORDS OF MOHAVE COUNTY KRISTI BLAIR, COUNTY RECORDER



02/01/2017 10:03 AM Fee: \$10.00


PAGE: 1 of 2

LOCATION NOTICE FOR LODE MINING CLAIM

BLM Serial # _____

NOTICE IS HEREBY GIVEN that the BTT 50 lode mining claim has been located by Trans Superior Resources, Inc., whose current mailing address is 333 Bridge Street NW, Grand Rapids, MI 49504

The general course of this claim is N. 39° 07' 08" W. and it is situated in Mohave County, Arizona. This claim is 1500 feet in length and 600 feet in width. This claim runs from the location monument on which this location notice is posted on the centerline of the claim approximately



30 feet in a S 39° 07' 08" E direction to the S end line and 1470 feet in a N. 39° 07' 08" W direction to the N end line of the claim. This claim is marked by six (6) monuments: one (1) at each corner, and one (1) at the center of each end line of the claim, at least four (4) feet above the ground.

The location monument on which this notice is posted is situated within Section 20, Township 23 N., Range 14 W. Gila & Salt River Base and Meridian, Arizona and this claim encompasses portions of the following quarter section (s), section (s), Township (s) and Range (s) NW 1/4 NE 1/4 SEC. 20 AND SW 1/4 SE 1/4 SEC. 17 T. 23 N., R. 14 W. Gila & Salt River Base and Meridian, Arizona.

The locality of this claim with reference to some natural object or permanent monument and additional information (if any) concerning its locality are as follows: the location monument of this claim bears N. 26° 19' 33" W. 4847.13 ft. distant from the SE. COR. SEC. 20 T. 23 N., R. 14 W.

AMC 442434

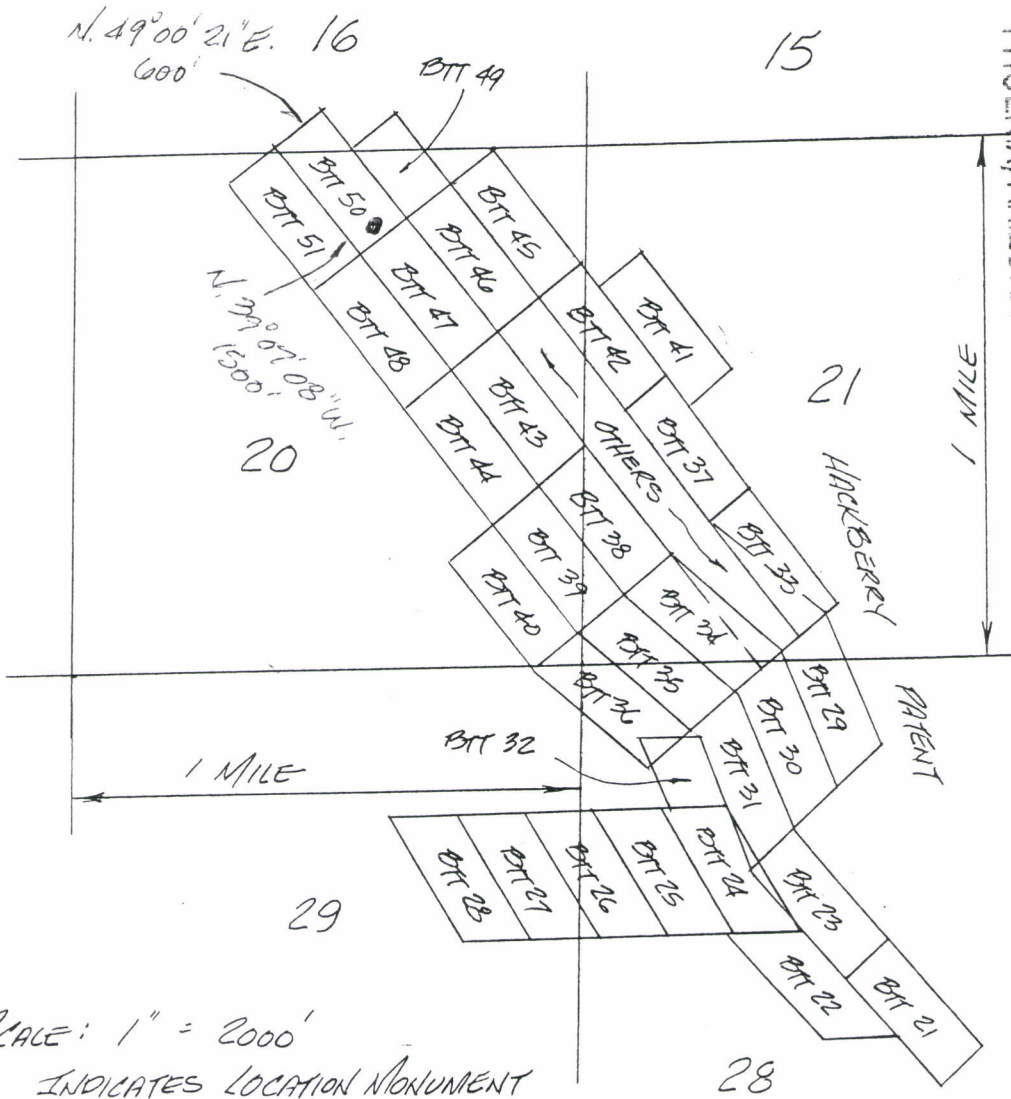
G & SR B & M.

DATED AND POSTED on the ground this 30 day of JANUARY, 2017.

LOCATOR James A. [Signature]

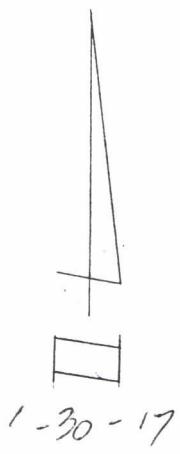
Agent for Locator: TRANS SUPERIOR RESOURCES, INC.

MINING CLAIM MAP



SCALE: 1" = 2000'
 ● INDICATES LOCATION MONUMENT

RECEIVED
 BLM AZ STATE OFFICE
 2017 MAR - 7 P 2 43
 PHOENIX, ARIZONA



AMC442434

1. The above map depicts the BTT 50 Lode mining claim, which is located in Section(s) 20 & 17 Township 23 N, Range 14 W, Gila and Salt River Base Meridian, MOHAVE County, Arizona.
2. The type of corner and location monuments used are as follows: 2" x 2" x 5' wood posts with metal identification tags.
3. The bearings and distances in degrees and feet between claim corners are as depicted on the map.

2

FEE# 2017005102

OFFICIAL RECORDS OF MOHAVE COUNTY KRISTI BLAIR, COUNTY RECORDER



02/01/2017 10:03 AM Fee: \$10.00

PAGE: 1 of 2

LOCATION NOTICE FOR LODE MINING CLAIM

BLM Serial # _____

NOTICE IS HEREBY GIVEN that the BTT 51 lode mining claim has been located by Trans Superior Resources, Inc., whose current mailing address is 333 Bridge Street NW, Grand Rapids, MI 49504

The general course of this claim is N. 39° 07' 08" W. and it is situated in Mohave County, Arizona. This claim is 1300 feet in length and 600 feet in width. This claim runs from the location monument on which this location notice is posted on the centerline of the claim approximately

710 feet in a N. 39° 07' 08" W direction to the N. end line and 790 feet in a S. 39° 07' 08" E. direction to the S end line of the claim. This claim is marked by six (6) monuments: one (1) at each corner, and one (1) at the center of each end line of the claim, at least four (4) feet above the ground.


The location monument on which this notice is posted is situated within Section 20, Township 23 N., Range 14 W., Gila & Salt River Base and Meridian, Arizona and this claim encompasses portions of the following quarter section (s), section (s), Township (s) and Range (s) NW 1/4 & NE 1/4 SEC. 20 T. 23 N., R. 14 W. Gila & Salt River Base and Meridian, Arizona.

The locality of this claim with reference to some natural object or permanent monument and additional information (if any) concerning its locality are as follows: the location monument of this claim bears N. 34° 10' 04" W. 5487.64 ft. distant from the SE. COR. SEC. 20 T. 23 N., R. 14 W.

G & SR B & M.

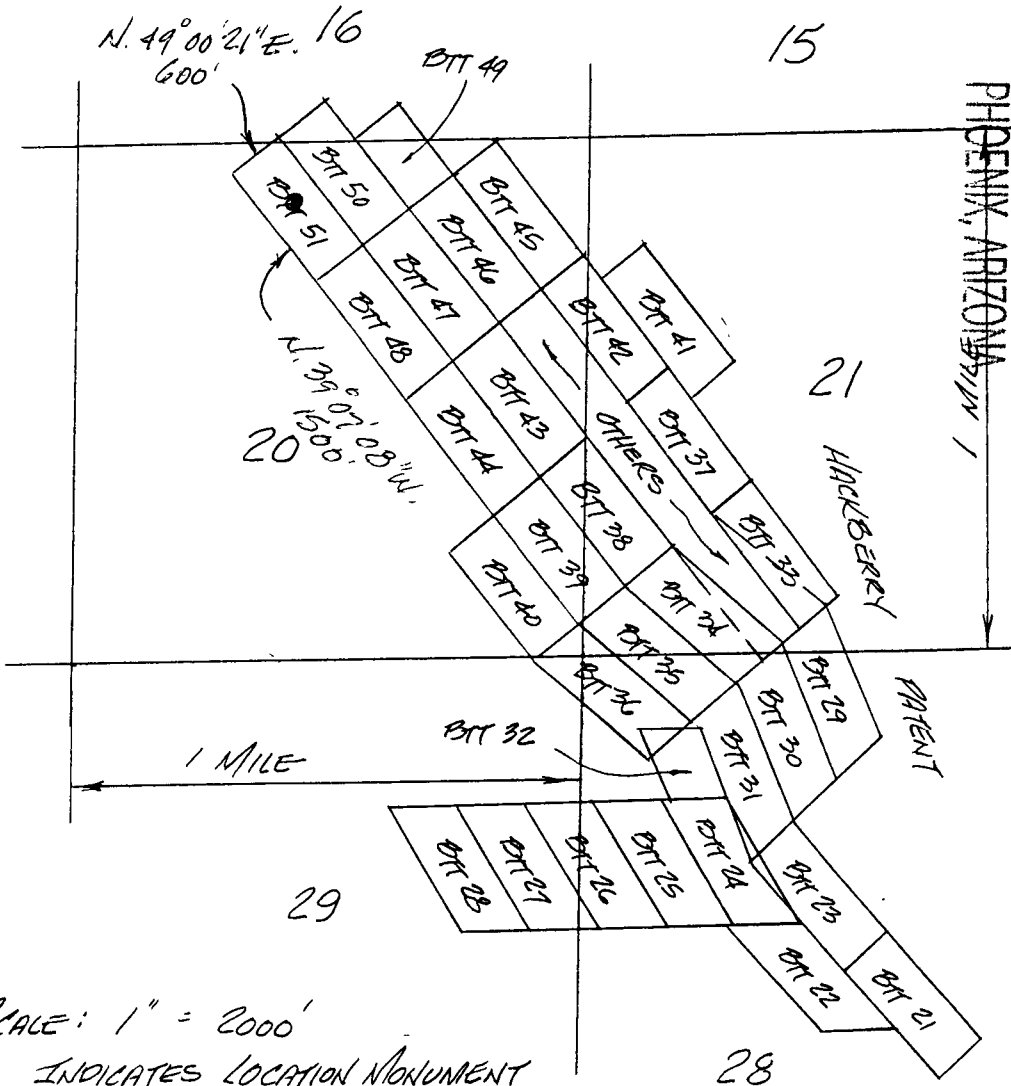
DATED AND POSTED on the ground this 30 day of JANUARY, 2017.

LOCATOR James A. Lum Agent for Locator: TRANS SUPERIOR RESOURCES, INC.



AMC 442435

MINING CLAIM MAP



SCALE: 1" = 2000'

● INDICATES LOCATION MONUMENT

PHOENIX, ARIZONA

2017 MAR - 7 P 2:44

RECEIVED
BIMAZ STATE OFFICE

1-30-17

AMC442435

1. The above map depicts the BTT 51 Lode mining claim, which is located in Section(s) 20
Township 23 N, Range 14 W, Gila and Salt River Base Meridian, MOHAVE County, Arizona.
2. The type of corner and location monuments used are as follows: 2" x 2" x 5' wood posts with metal identification tags.
3. The bearings and distances in degrees and feet between claim corners are as depicted on the map.

DEPARTMENT OF INTERIOR
BUREAU OF LAND MANAGEMENT

Input Parameters for Geographic Report with Land

System Id = CR

Admin State = AZ

Geo State =

Casetype Begins With

Case Disp Txt = AUTHORIZED, CANCELLED, EXPIRED, PENDING, REJECTED, RELINQUISHED, VOID, WITHDRAWN

Mer Twp Rng =

Section =

Mtrs = 14 0230N 0140W 020, 14 0230N 0140W 021, 14 0230N 0140W 022, 14 0230N 0140W 027, 14 0230N 0140W 028, 14 0230N 0140W 029, 14 0230N 0140W 999

Commodity =

Commodity Txt =

Pending Org =

Pend Org Decode =

Total Rows Returned: 0

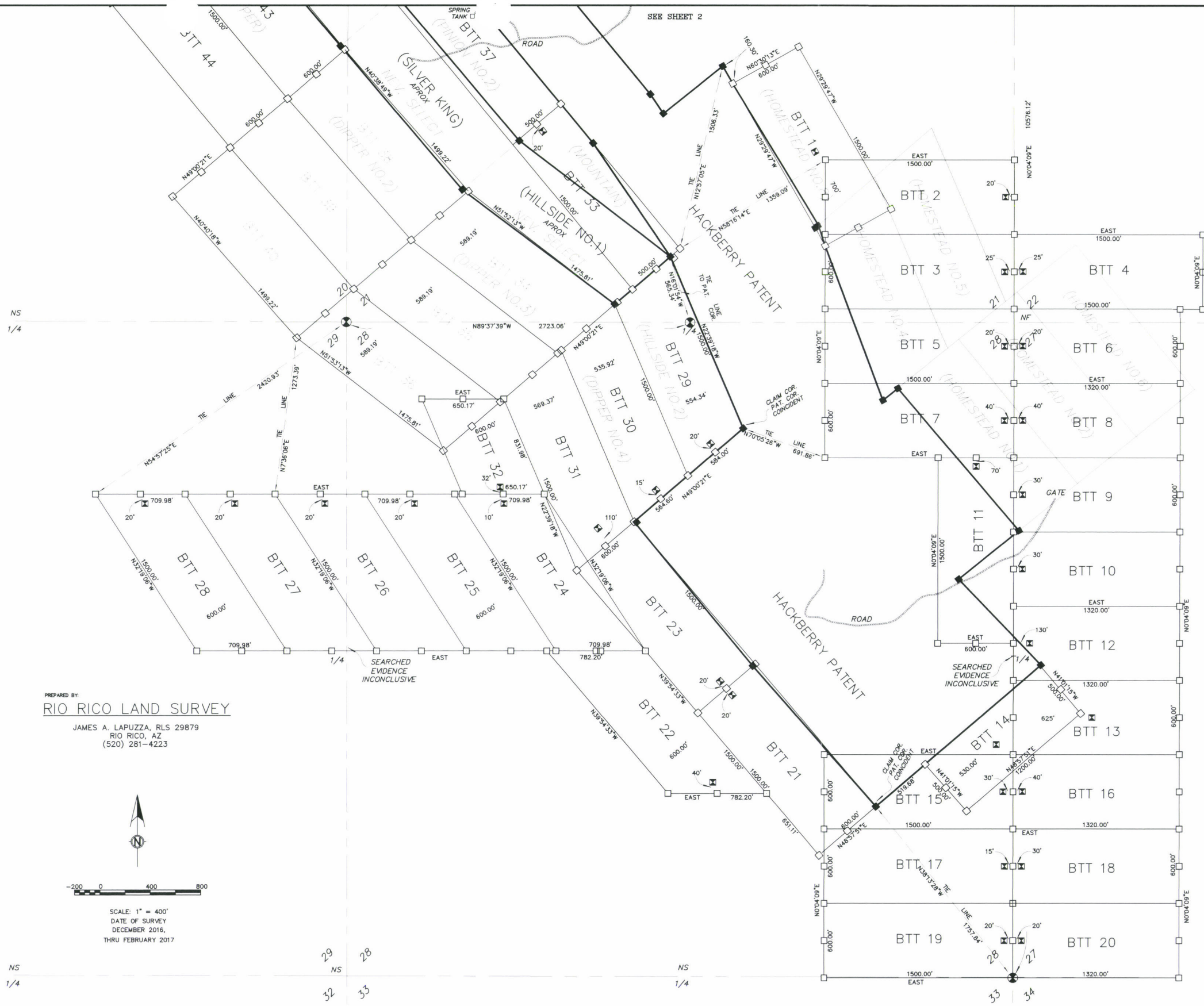
LOCATION SURVEY

OF THE
BTT LODE MINING CLAIMS 1 THRU 33,
37, AND 41 THRU 51
IN

PORTIONS OF SECTIONS 20, 21, 22, 27, 28, & 29,
TOWNSHIP 23 NORTH, RANGE 14 WEST, GLA AND SALT
RIVER MERIDIAN, MOHAVE COUNTY, ARIZONA.

FOR
TRANS SUPERIOR RESOURCES, INC.
333 BRIDGE STREET NW. GRAND RAPIDS, MI 49504

AMC442435



LEGEND


- ⊗ INDICATES FOUND PUBLIC LANDS SURVEY CORNER SECTION AND/OR QUARTER SECTION
- () CLAIM NAMES IN PARENTHESES ARE FORMER LODE LOCATIONS BY OTHERS
- NF MONUMENT NOT FOUND
- NS MONUMENT NOT SEARCHED
- FOUND 4X4 WOOD POST IN ROCK MOUND AT CORNER OF PATENT SURVEY
- SET 2"x2"x5" WOOD POST WITH METAL ID. TAG AT CLAIM CORNERS AND END CENTER POSITIONS
- ⊠ SET 2"x2"x5" WOOD POST WITH METAL ID. TAG FOR CLAIM LOCATION MONUMENT ON LODE LINE WITH DISTANCE TO NEAREST END CENTER SHOWN

NOTES

THIS SURVEY IS EXPRESSED IN TERMS OF THE ARIZONA COORDINATE SYSTEM, WEST ZONE, NAD 83, IN GROUND DISTANCE. TO CONNECT GROUND DISTANCES TO GRID DISTANCES, MULTIPLY BY 0.99972547.

CERTIFICATE

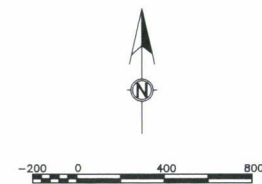
THIS MAP CORRECTLY REPRESENTS A SURVEY MADE BY ME OR UNDER MY DIRECTION AT THE REQUEST OF MICHAEL CARR. MONUMENTS DEPICTED AND DESCRIBED HEREON EXIST ON THE GROUND AS OF THE DATE OF THIS SURVEY.



U.S. MINERAL SURVEYOR

PREPARED BY:
RIO RICO LAND SURVEY

JAMES A. LAPUZZA, RLS 29879
RIO RICO, AZ
(520) 281-4223



SCALE: 1" = 400'
DATE OF SURVEY
DECEMBER 2016,
THRU FEBRUARY 2017

